






# MAP OF THE BEACHES AND DELTAS OF THE GLACIAL LAKE AGASSIZ IN SOUTHERN MANITOBA.

BY WARREN UPHAM.

The blue tint shows the area of Lake Agassiz and approximately that of Lake Souris, in the highest stage of each.

-  Beaches.
-  Deltas.
-  Dunes.
-  Glacial Strie.
-  Terminal Moraines.

SECTIONS OF TOWNSHIPS IN MANITOBA. SECTIONS OF TOWNSHIPS IN THE UNITED STATES.

