GEOLOGICAL SURVEY OF CANADA
DEPARTMENT OF MINES AND TECHNICAL SURVEYS

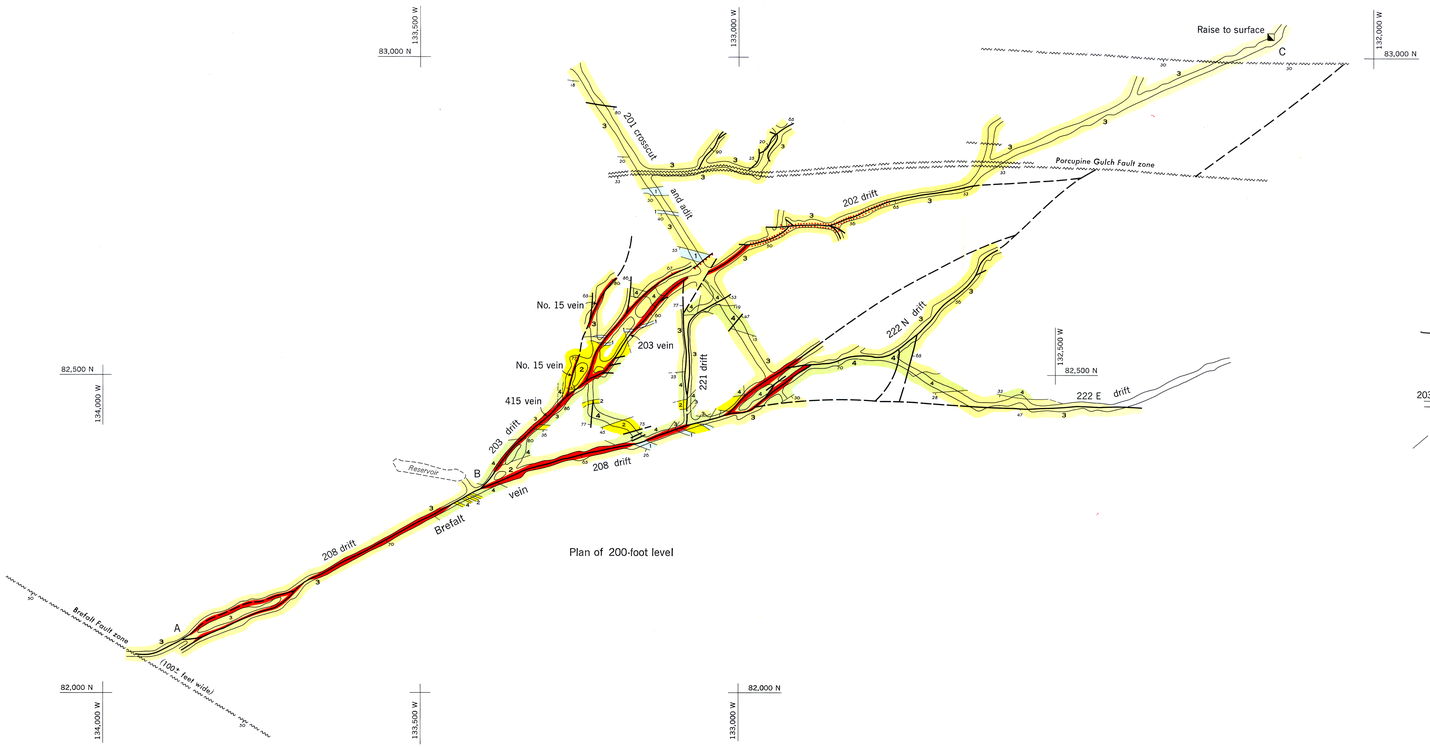

Plan of 200-foot level

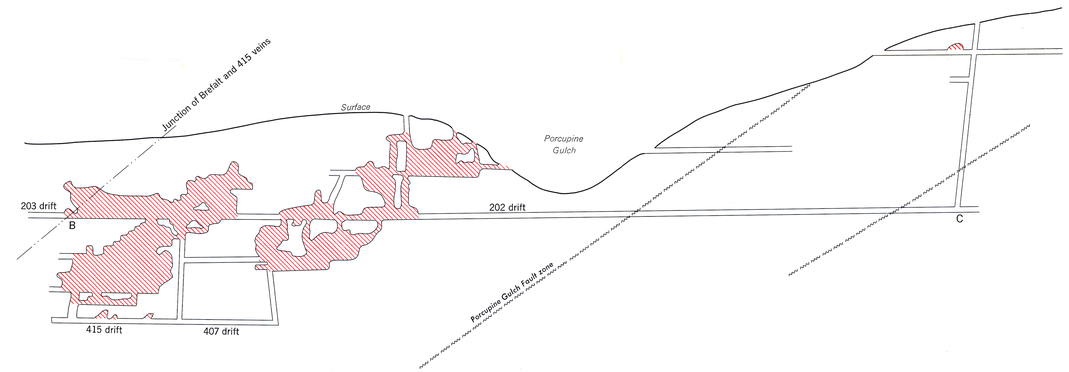

Longitudinal section of 415 and 203 veins on a north 57° east vertical plane

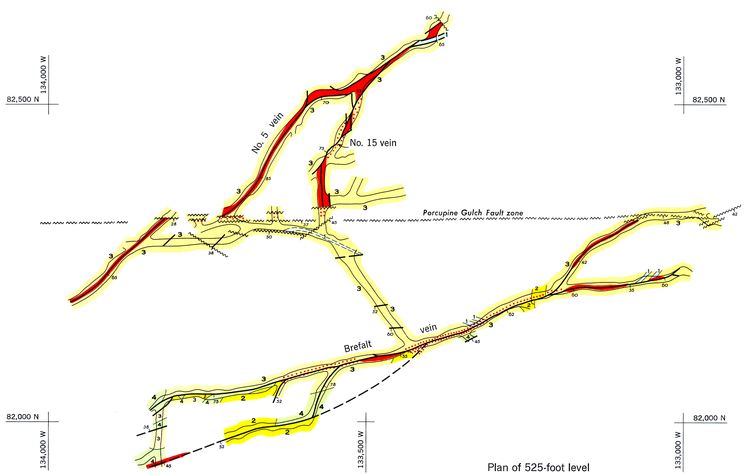

Plan of 525-foot level

LEGEND

4	Greenstone
3	Grey, thick-bedded quartzite, minor thin-bedded quartzite, and graphitic schist
2	Siliceous, white, thick-bedded quartzite
1	Graphitic schist

Vein fault
Post-ore fault
Pods and lenses of galena, freibergite, limonite, etc.
Disseminated galena, freibergite, limonite, etc.
Stope

Sources of Information

Annual reports of Treadwell Yukon Co. Ltd. Geological plans and sections, Elsa mine. Geological investigation by R. W. Boyle, 1955

To accompany G.S.C. Bulletin 111, by R. W. Boyle

Scale of Feet
0 100 200 300

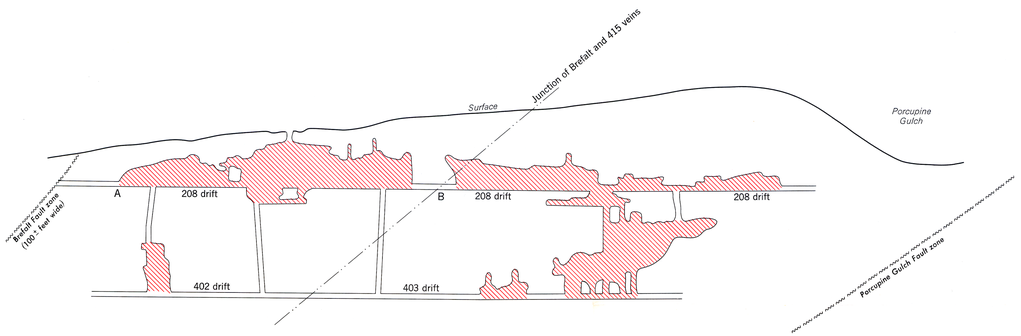

Longitudinal section of Brefalt vein on a north 70° east vertical plane

Published, 1964

This document was produced by scanning the original publication.
Ce document est le produit d'une numérisation par balayage de la publication originale.

Figure 17. Plans and longitudinal sections, Elsa mine, Galena Hill, Yukon Territory

Printed by the Surveys and Mapping Branch