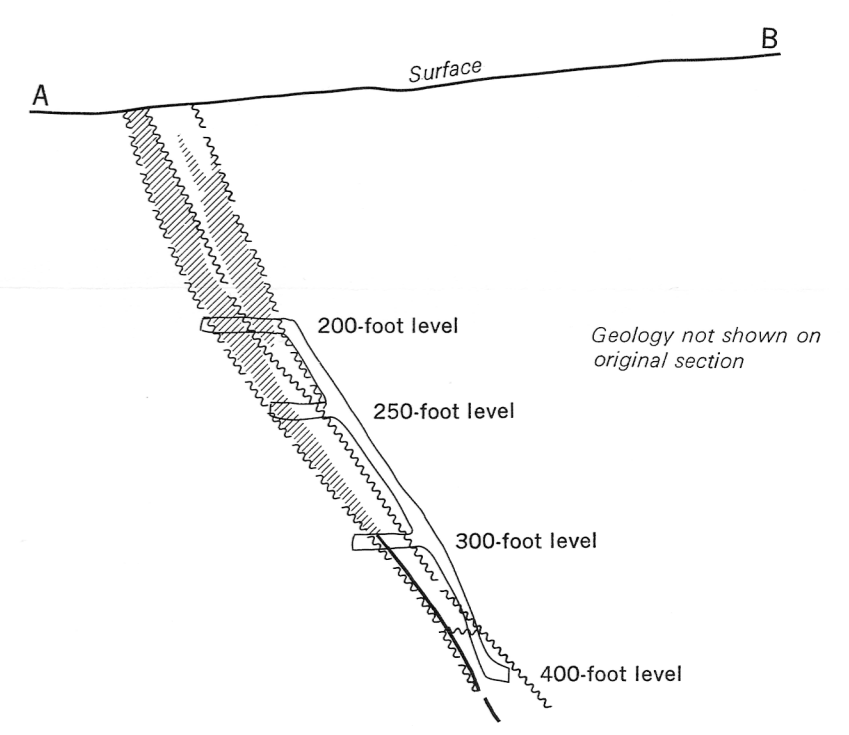
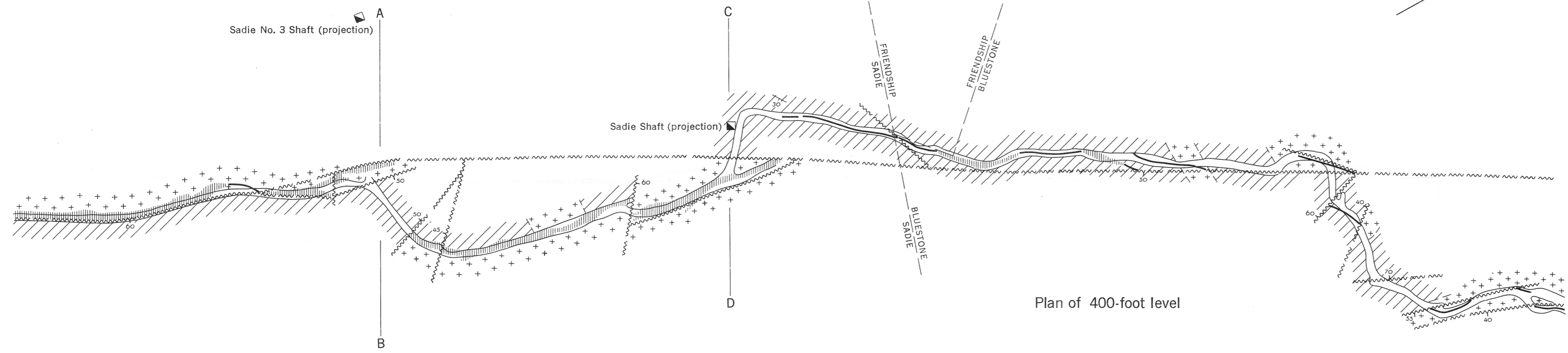


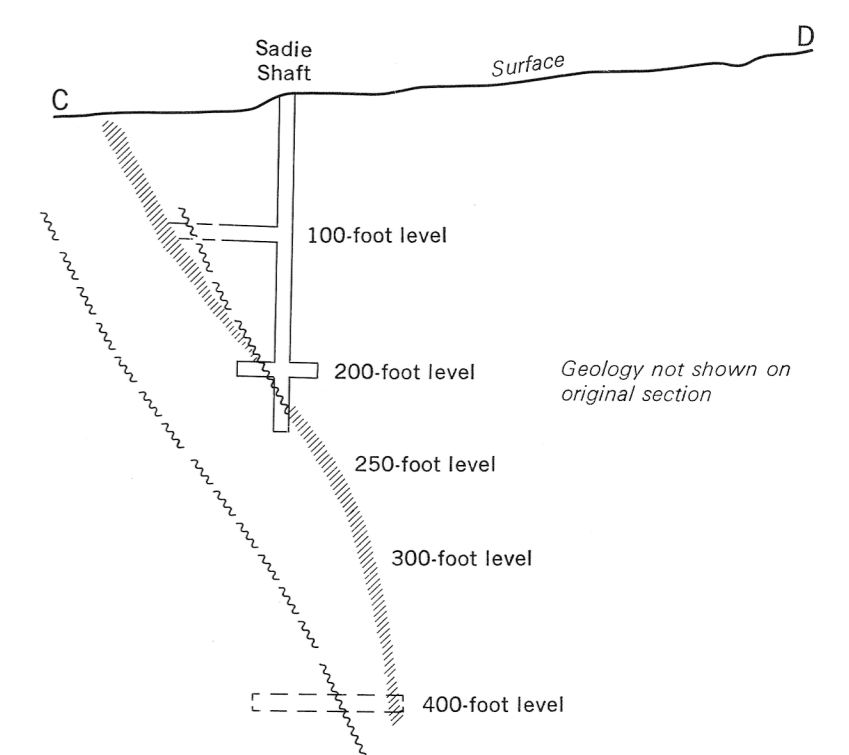
Plan of 200-foot level



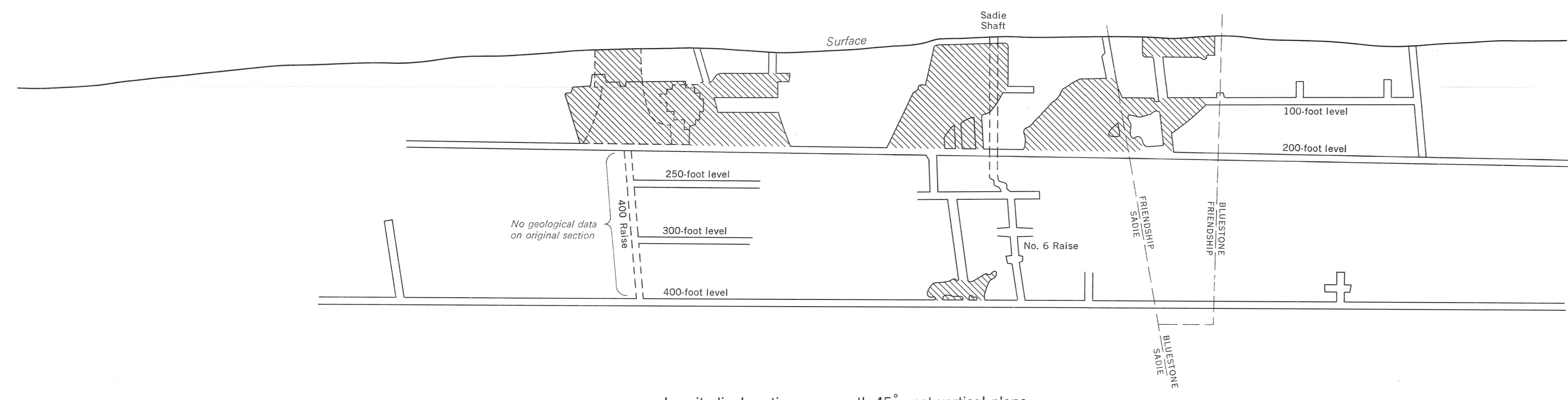
Section A-B, looking northeast



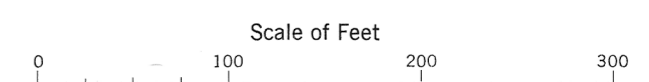
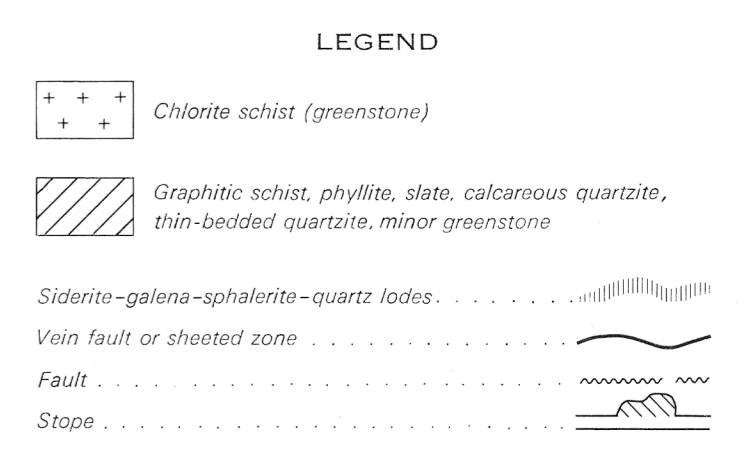
Plan of 400-foot level



Section C-D, looking northeast



Longitudinal section on a south 45° west vertical plane



To accompany G.S.C. Bulletin 111, by R. W. Boyle

Sources of information
Modified after plans and sections in annual report for year ending Dec. 31, 1928, to Treadwell Yukon Co. Ltd. by Livingston Wernecke, manager, Sadie-Friendship mine

Figure 7. Plans and sections, Sadie-Friendship mine, Keno Hill, Yukon Territory