
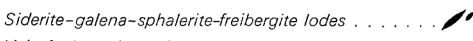

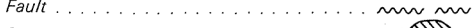





LEGEND

-  Quartzite and interbedded graphitic schist
-  Siderite-galena-sphalerite-freibergite lodes
-  Vein fault or sheeted zone
-  Fault
-  Stope

To accompany G. S. C. Bulletin 111, by R. W. Boyle

Source of Information

Modified after plan and section in 1932 annual report to Treadwell Yukon Co. Ltd. by Livingston Wernecke, manager, Lucky Queen mine

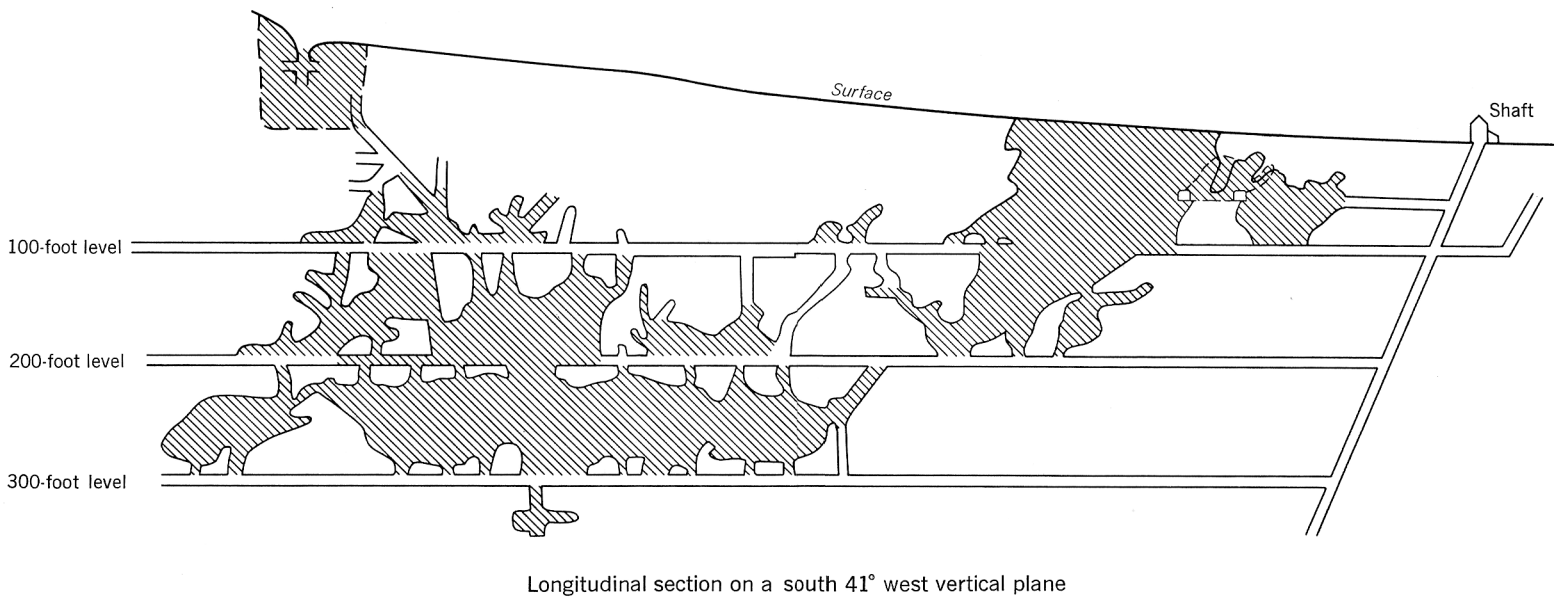
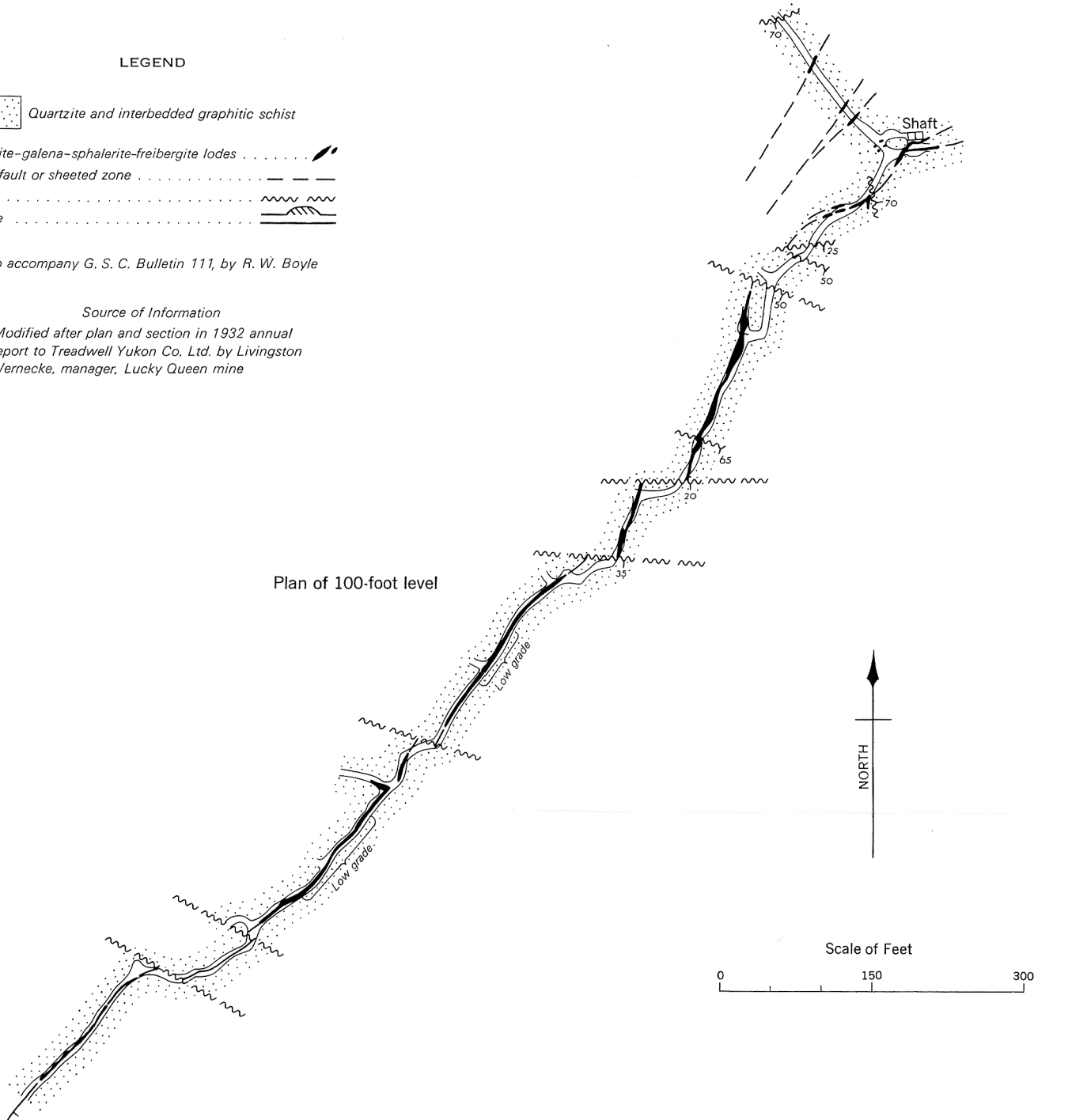


Figure 8. Plan and longitudinal section, Lucky Queen mine, Keno Hill, Yukon Territory

This document was produced by scanning the original publication.

Ce document est le produit d'une numérisation par balayage de la publication originale.