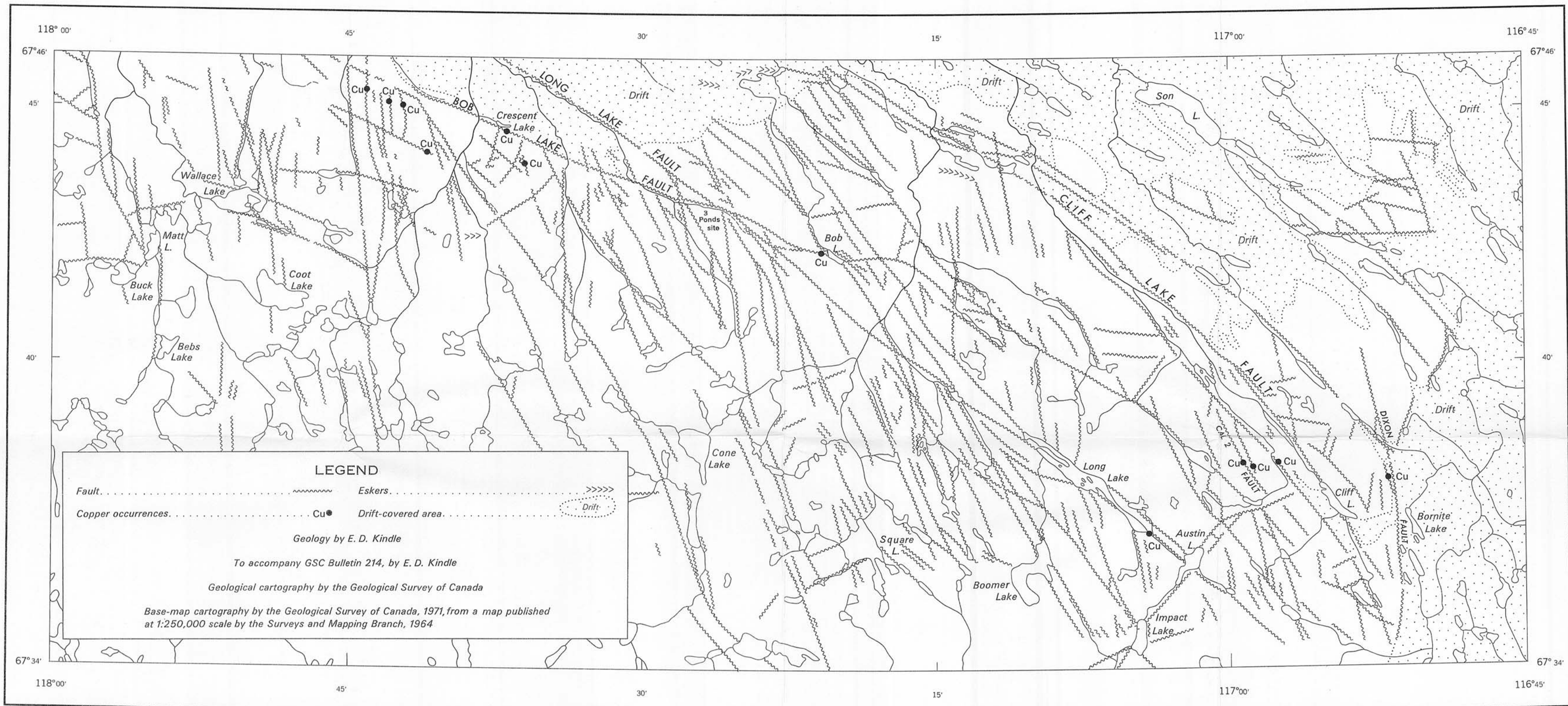




GEOLOGICAL SURVEY OF CANADA
DEPARTMENT OF ENERGY, MINES AND RESOURCES



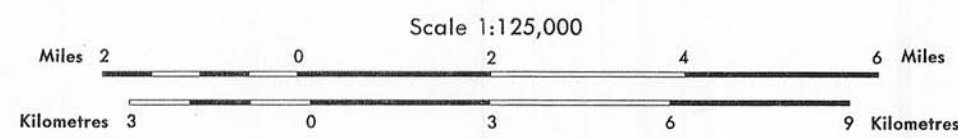
Published, 1972

Printed by the Surveys and Mapping Branch

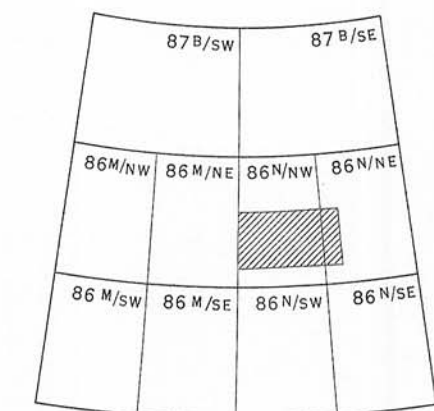
Figure 2. Fault lineaments plotted from air photographs and in part from field observations, Bornite Lake to Wallace Lake, north side of Coppermine River basalt belt, Coppermine River area, District of Mackenzie. (Interpretations by E. D. Kindle).



INDEX MAP



Approximate magnetic declination 1972, 41°25' East, decreasing 10.1' annually



NATIONAL TOPOGRAPHIC SYSTEM REFERENCE

Figure 2