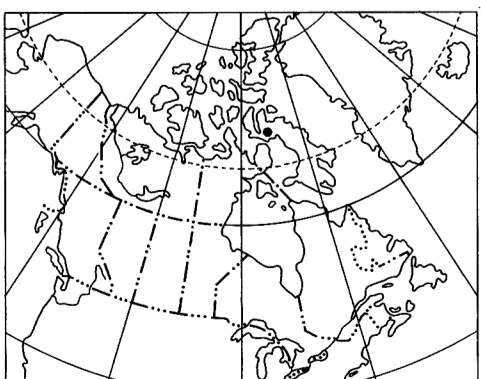
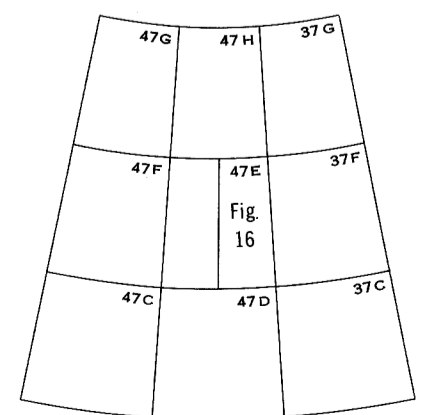



Printed by the Surveys and Mapping Branch, 1975

Figure 16. Revised lower Paleozoic geology, Erichsen Lake map-area, eastern half (NTS 47E, east)



INDEX MAP



NATIONAL TOPOGRAPHIC SYSTEM REFERENCE

This document was produced by scanning the original publication.

Ce document est le produit d'une numérisation par balayage de la publication originale.

Figure 16