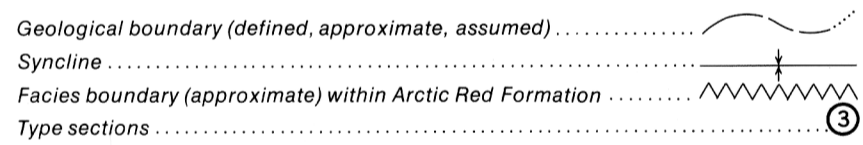




LEGEND

- CENOZOIC**
- QUATERNARY AND TERTIARY**
    - TQ T May include some Upper Cretaceous
  - CRETACEOUS**
    - UPPER CRETACEOUS**
      - uK Undivided (for formations and stratigraphy, see Mountjoy, 1967)
    - UPPER AND LOWER CRETACEOUS**
      - K Undivided
    - LOWER CRETACEOUS**
      - IKu Unnamed shale unit
      - IKt TREVOR FORMATION (mainly Albian)
      - IKa ARCTIC RED FORMATION
      - IKm MARTIN HOUSE FORMATION (early Albian and Aptian?)
      - IKh HUSKY FORMATION (Aptian and Older): Upper Sandstone Division and equivalents (Jeletzky, 1958, 1960)
- MESOZOIC**
- LOWER CRETACEOUS**
    - IK Undivided (mainly pre-Aptian): Richardson and British Mountains, Eagle Pass
- PALEOZOIC**
- DEVONIAN**
    - D Undivided
  - ORDOVICIAN AND SILURIAN**
    - OS Undivided: includes some Cambrian in southeast corner of this Figure; reference GSC Map 30-1963



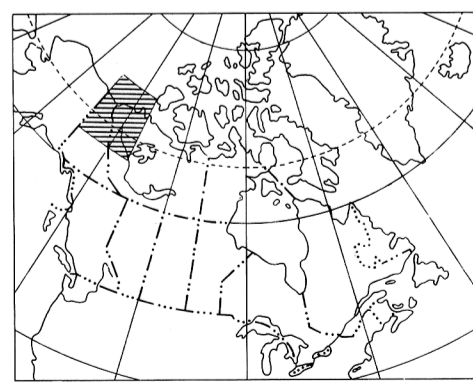
INDEX TO TYPE SECTIONS

- |                               |                                |
|-------------------------------|--------------------------------|
| East Fork Formation ..... ①   | Slater River Formation ..... ③ |
| Little Bear Formation ..... ② | Sans Sault Formation ..... ④   |

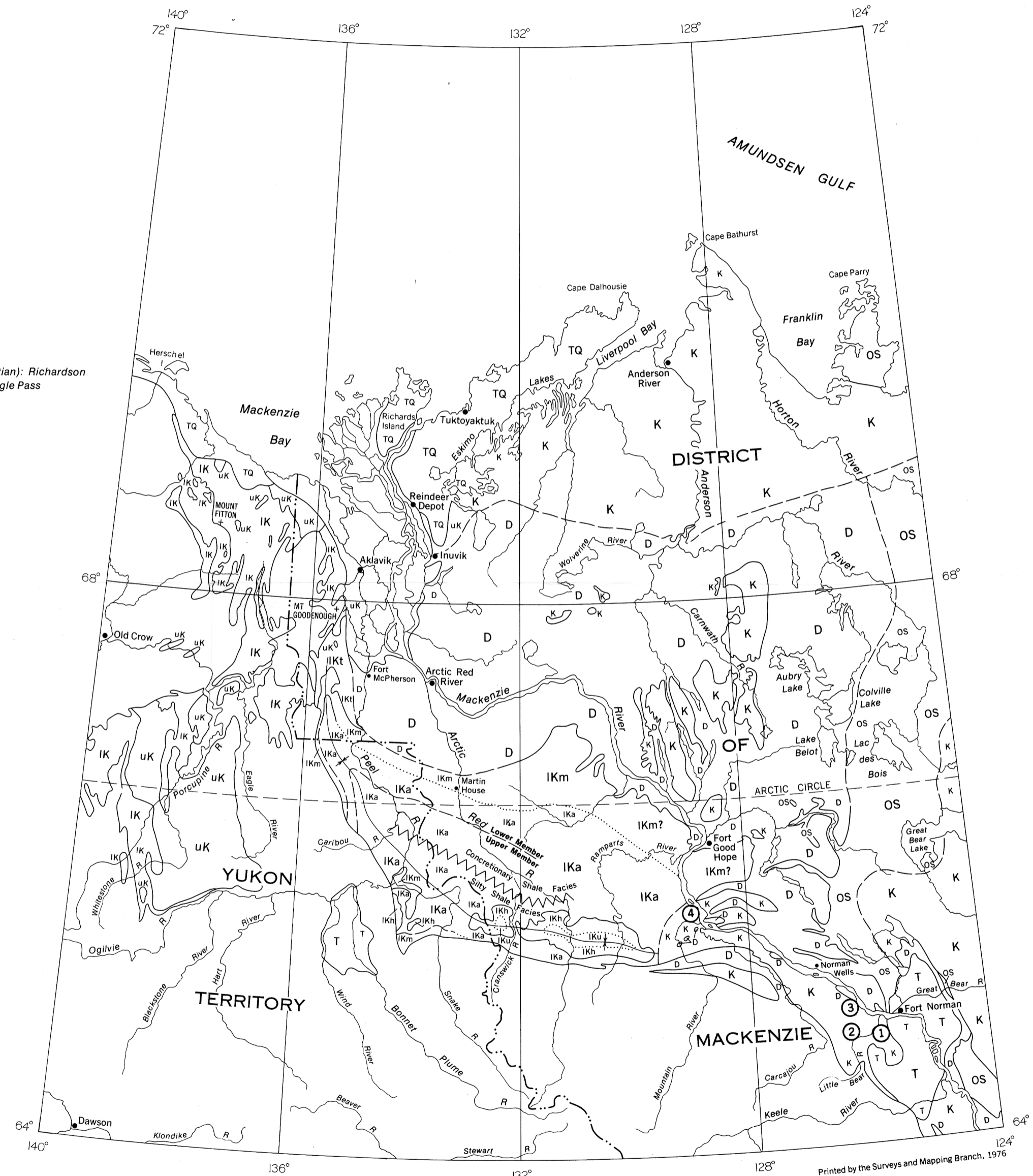
Geology by E.W. Mountjoy and T.P. Chamney, 1962  
(after Norris and Douglas and MacLean, 1963)

To accompany GSC Bulletin 253 by T.P. Chamney

Cartography by the Institute of Sedimentary and Petroleum Geology, Geological Survey of Canada



INDEX MAP



Scale 1:3,000,000

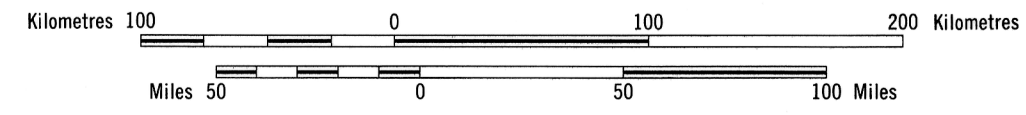


Figure 1. Geological and locality map

This document was produced by scanning the original publication. Ce document est le produit d'une numérisation par balayage de la publication originale.

Figure 1