GEOLOGICAL SURVEY OF CANADA COMMISSION GÉOLOGIQUE DU CANADA

DEPARTMENT OF ENERGY, MINES AND RESOURCES
MINISTÈRE DE L'ÉNERGIE, DES MINES ET DES RESSOURCES

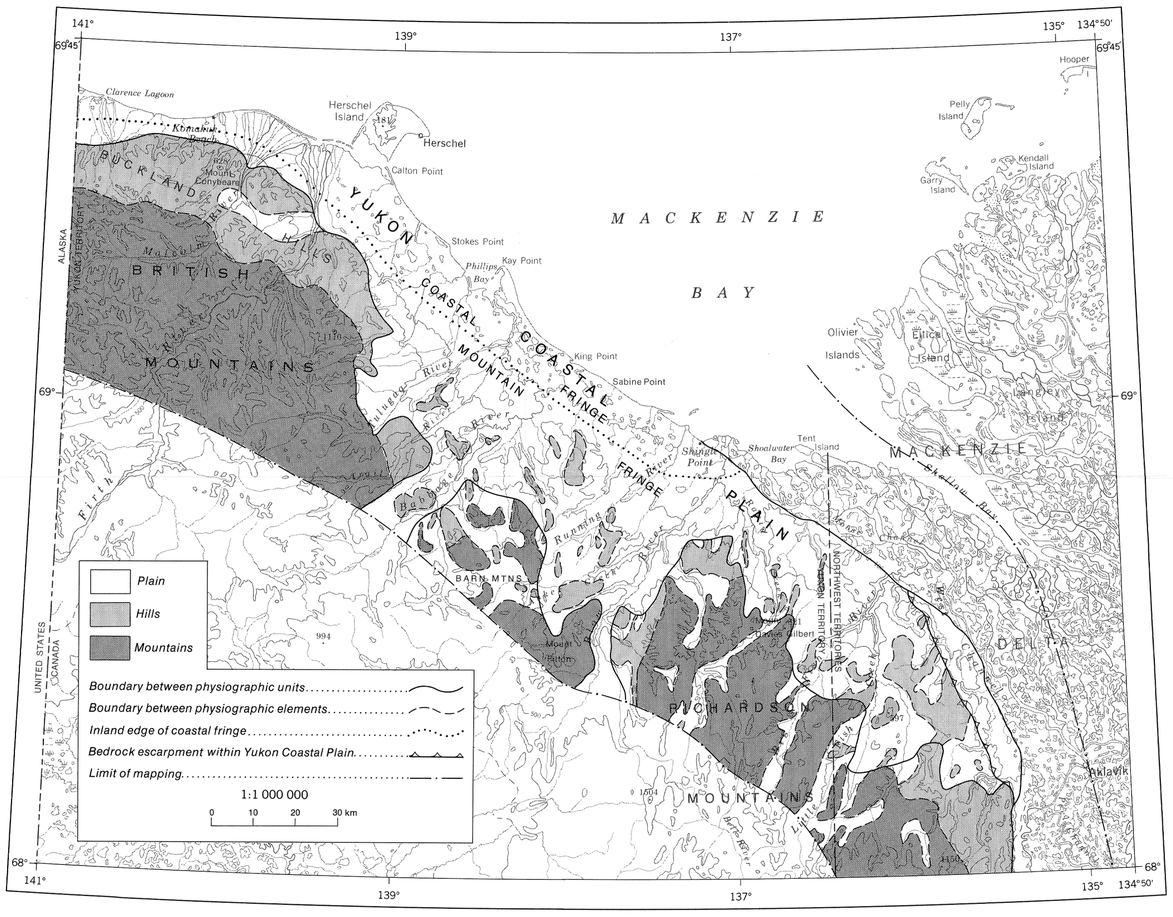

Figure 1. Physiographic units of northern Yukon Territory and adjacent District of Mackenzie

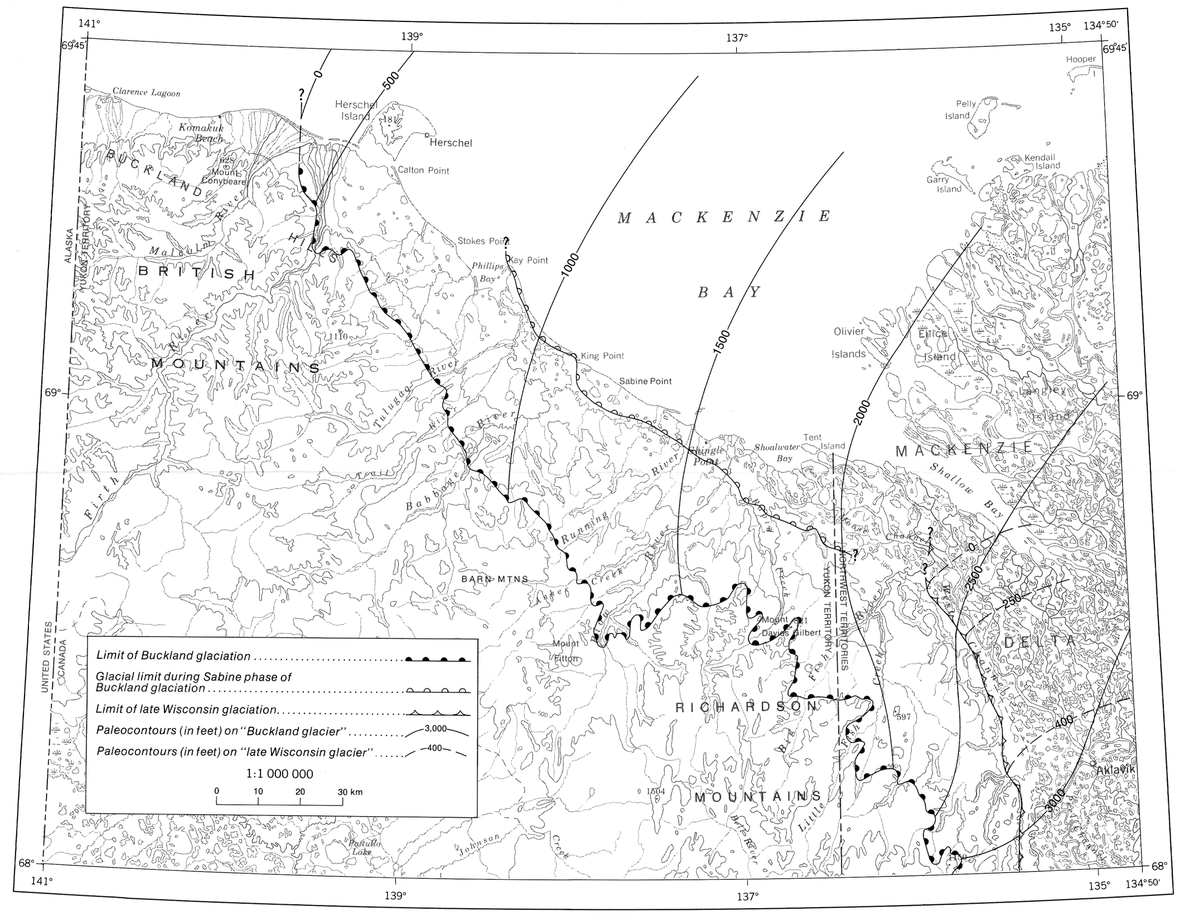

Figure 18. Glacial limits and paleocontours on glacier surfaces

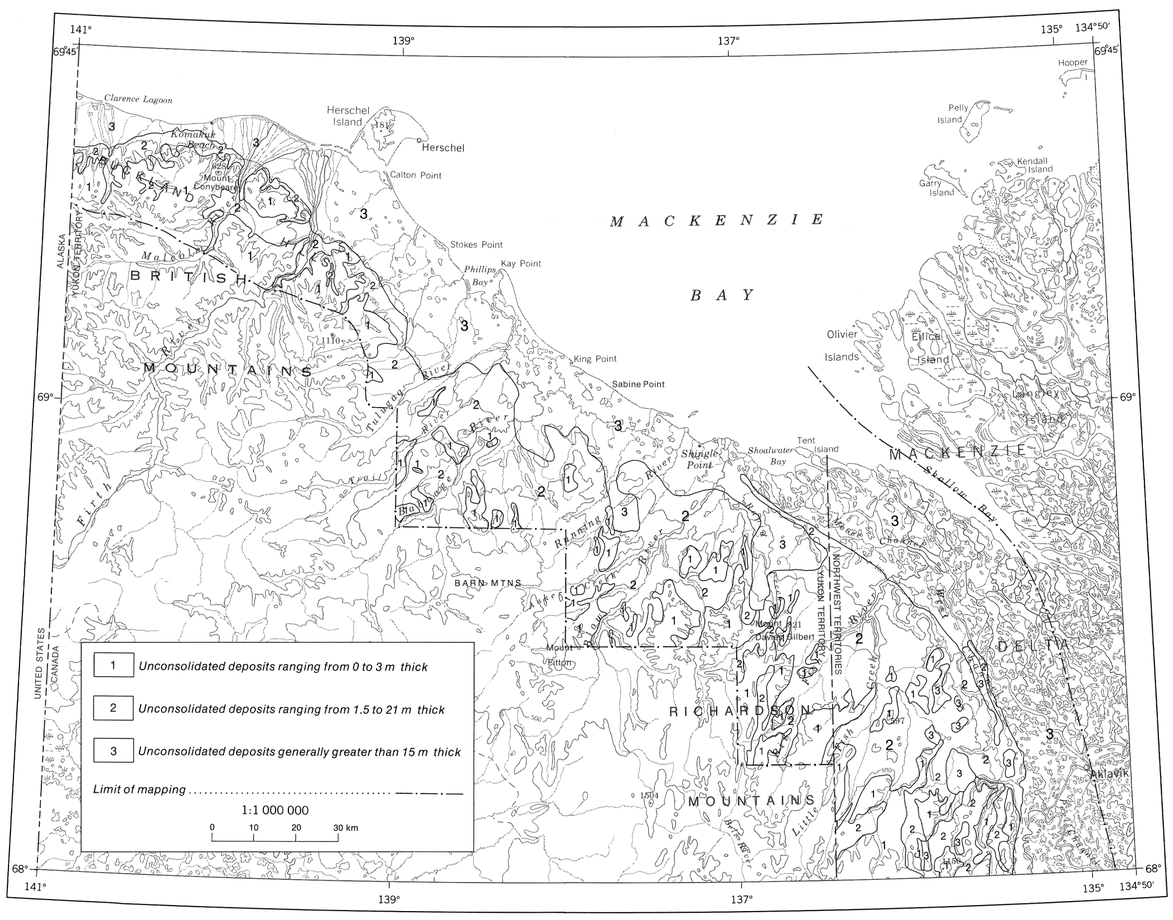

Figure 39. Thicknesses of unconsolidated sediments

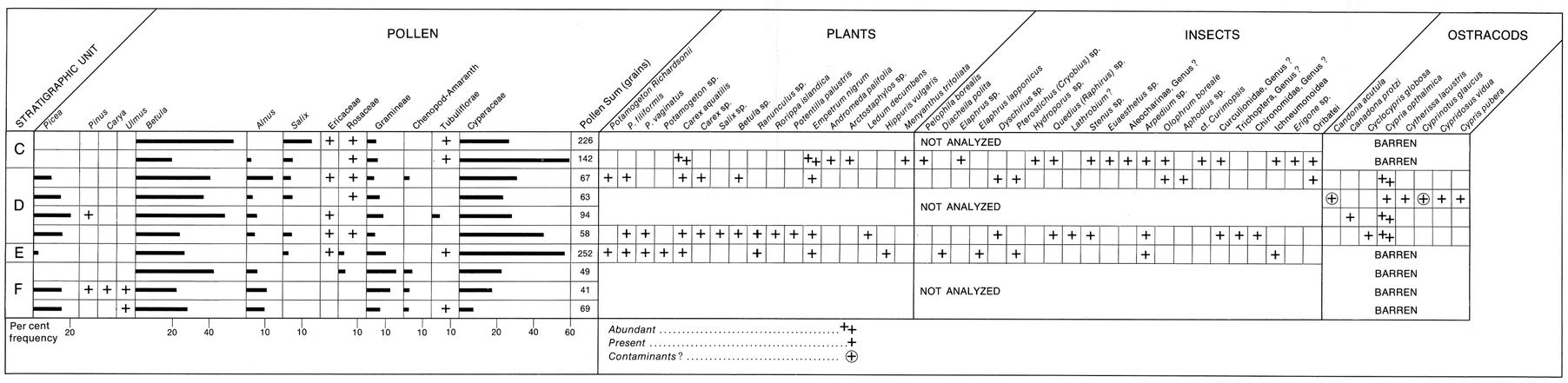

Figure 36. Pollen frequencies and identified macrofossils in a section near Stokes Point lagoon (Table 18).
Pollen analyzed by J.C. Ritchie; plant macrofossils identified by J.V. Matthews, Jr.; ostracods identified by L.D. Delorme

Figures 1, 18, 36, 39. Yukon Coastal Plain

To accompany Bulletin 317 by V.N. Rampton

This document was produced by scanning the original publication.

Ce document est le produit d'une numérisation par balayage de la publication originale.