

















65-7, 65-9, 65-10, 65-11  
 Liard and Scatter Rivers

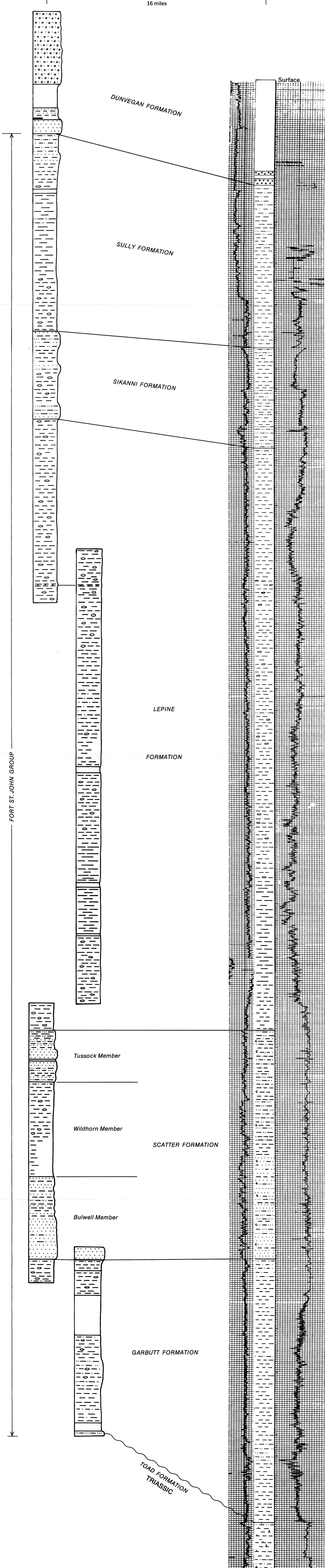
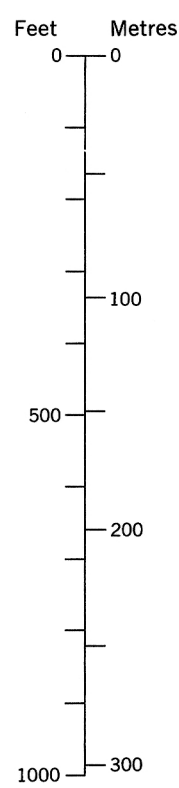
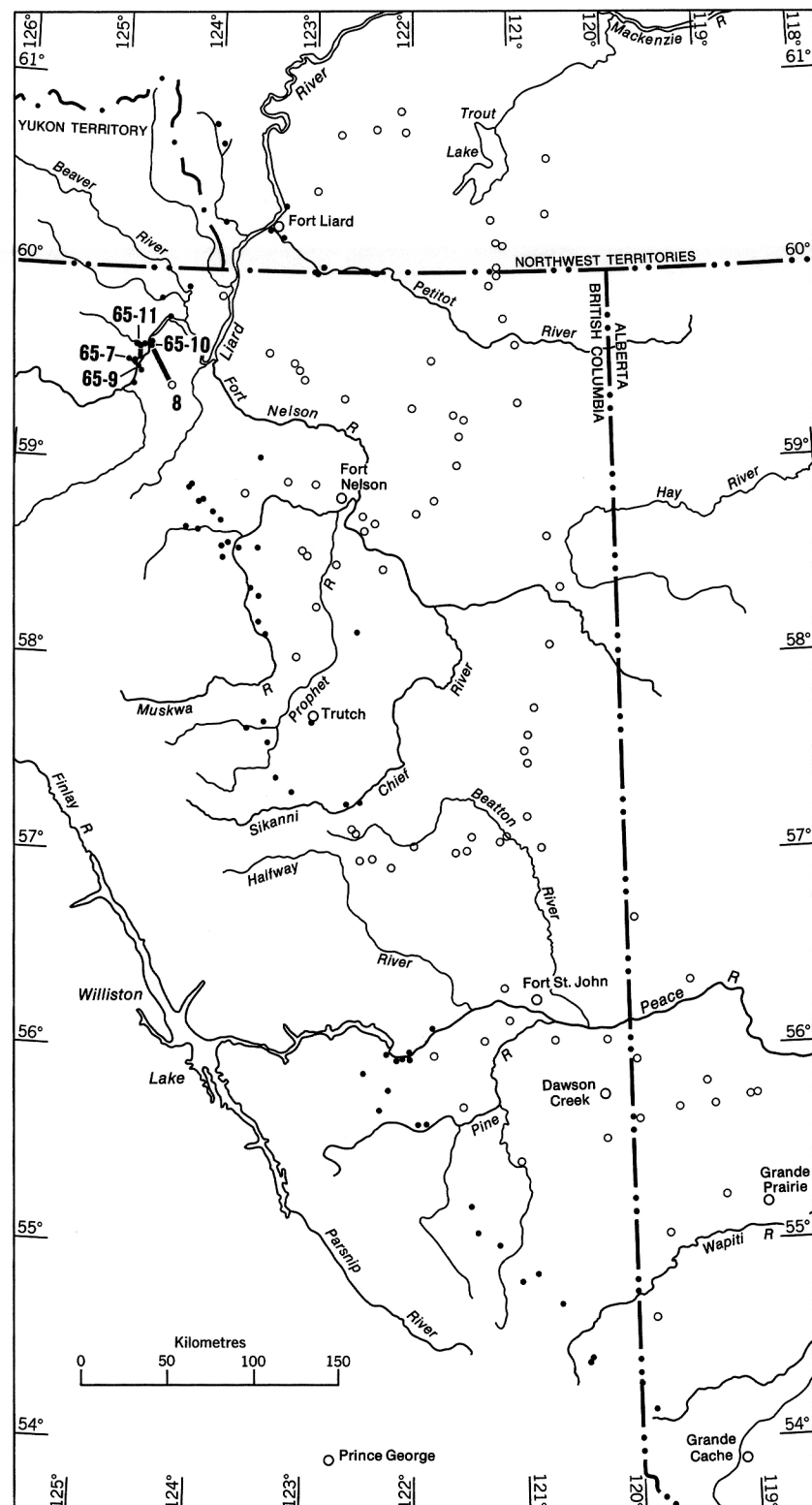
8  
 IOE Dunedin d-75-E  
 d-75-E/94-N-8

-  Conglomerate or pebbles
-  Sandstone, coarse grained
-  Sandstone, fine grained
-  Sandstone, silty
-  Siltstone, sandy
-  Siltstone
-  Siltstone, shaly
-  Shale, concretionary
-  Shale or mudstone, blocky or rubbly
-  Shale, fissile
-  Shale, calcareous
-  Shale, carbonaceous
-  Bentonite
-  Coal
-  Glauconite
-  Not exposed

Formation contact .....  
 Unconformity .....  
 Facies .....  
 Fossil locality (Calgary, Ottawa GSC catalogue numbers) ..... C-77, GSC loc. 69178  
 Section (for location see Figure 2) ..... 48

Geology by D.F. Stott, 1957-1975

To accompany GSC Bulletin 328 by D.F. Stott



This document was produced by scanning the original publication.

Ce document est le produit d'une numérisation par balayage de la publication originale.