

Figure 3. Columnar sections illustrating thickness, lithology, and facies relationships of the Gething and Gladstone formations between Narraway and Smoky rivers, Rocky Mountain Foothills, Alberta and British Columbia.

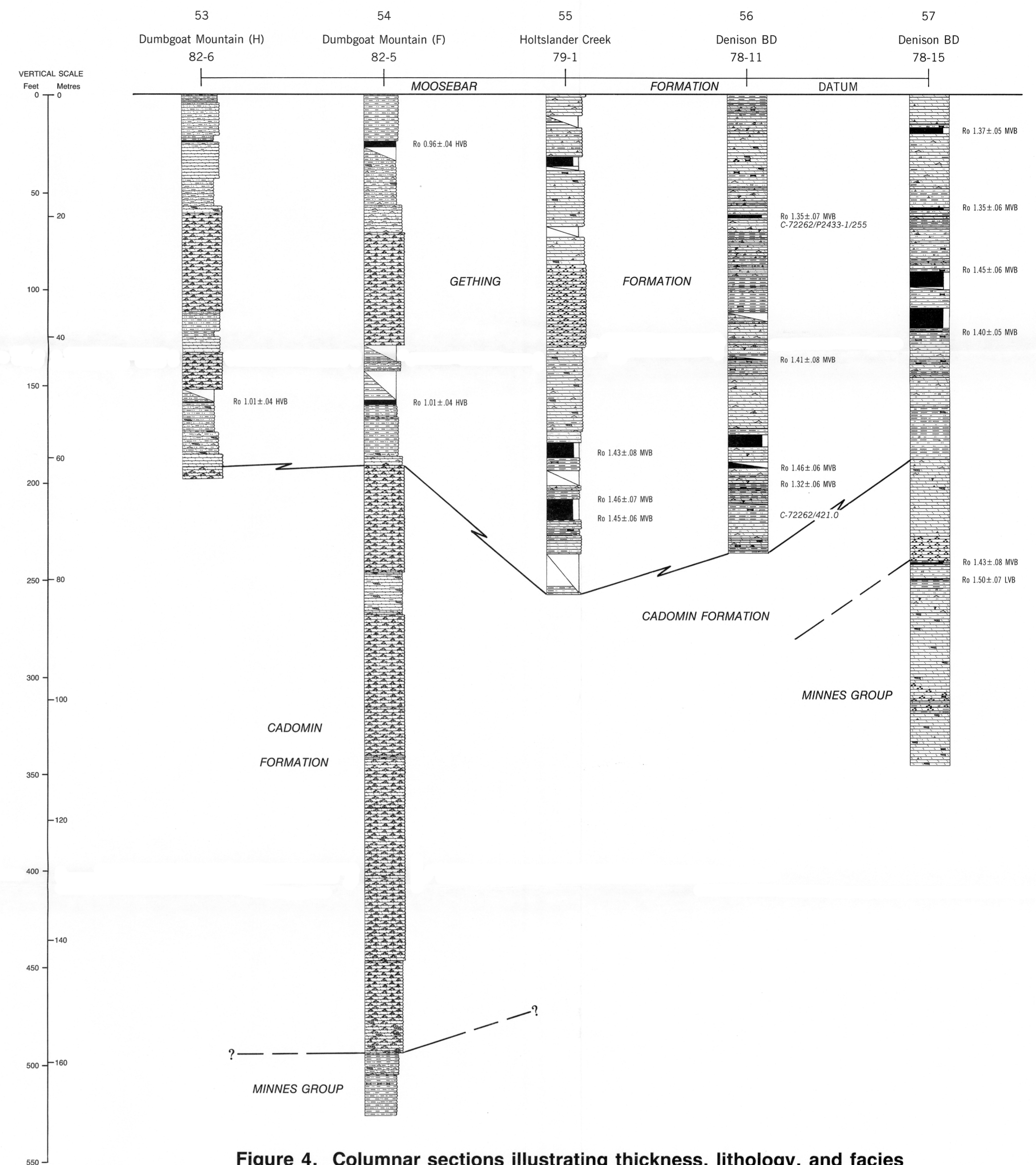
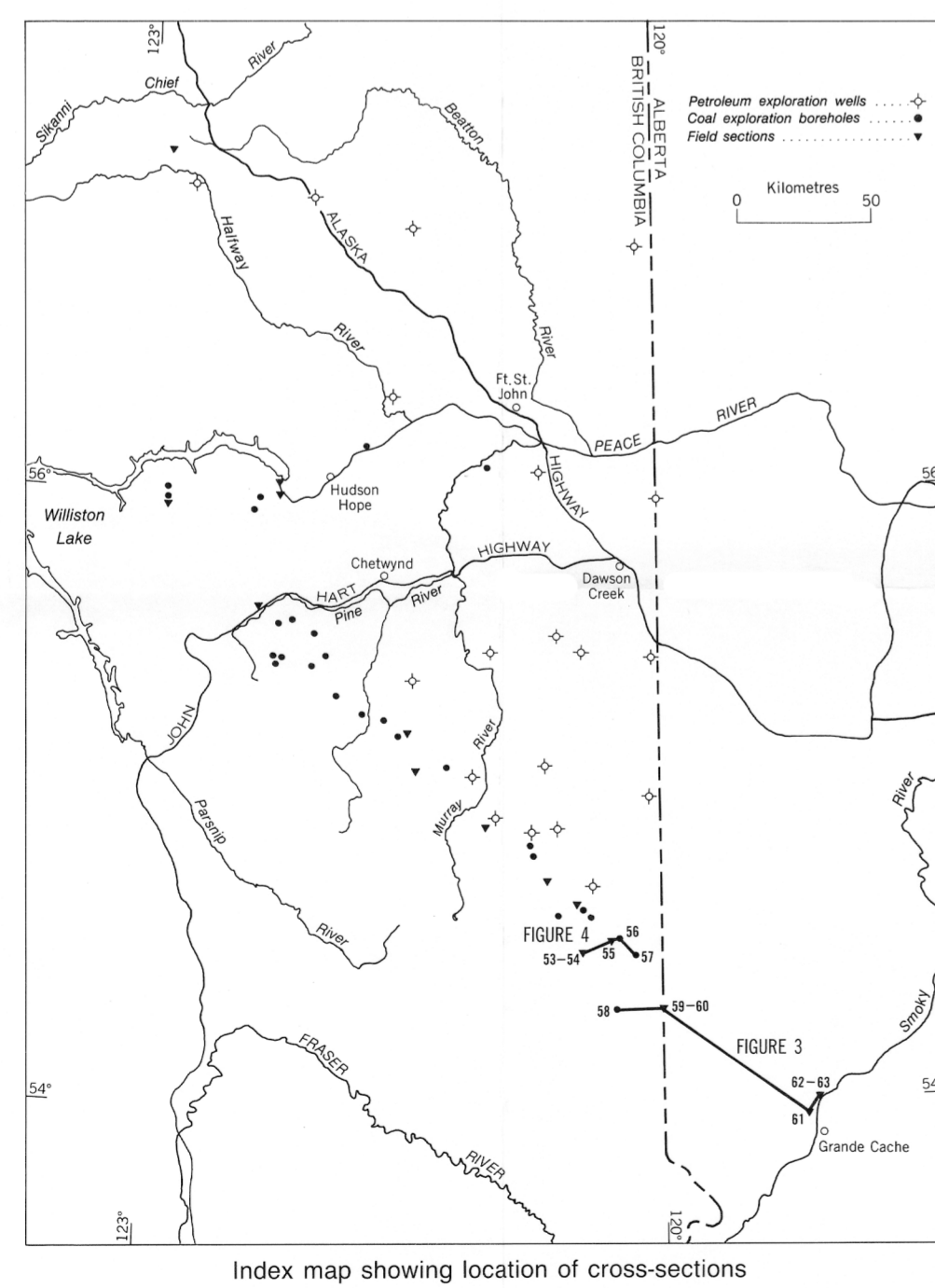
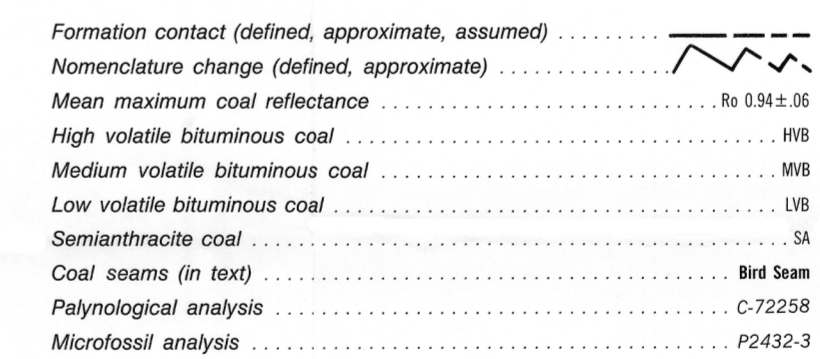
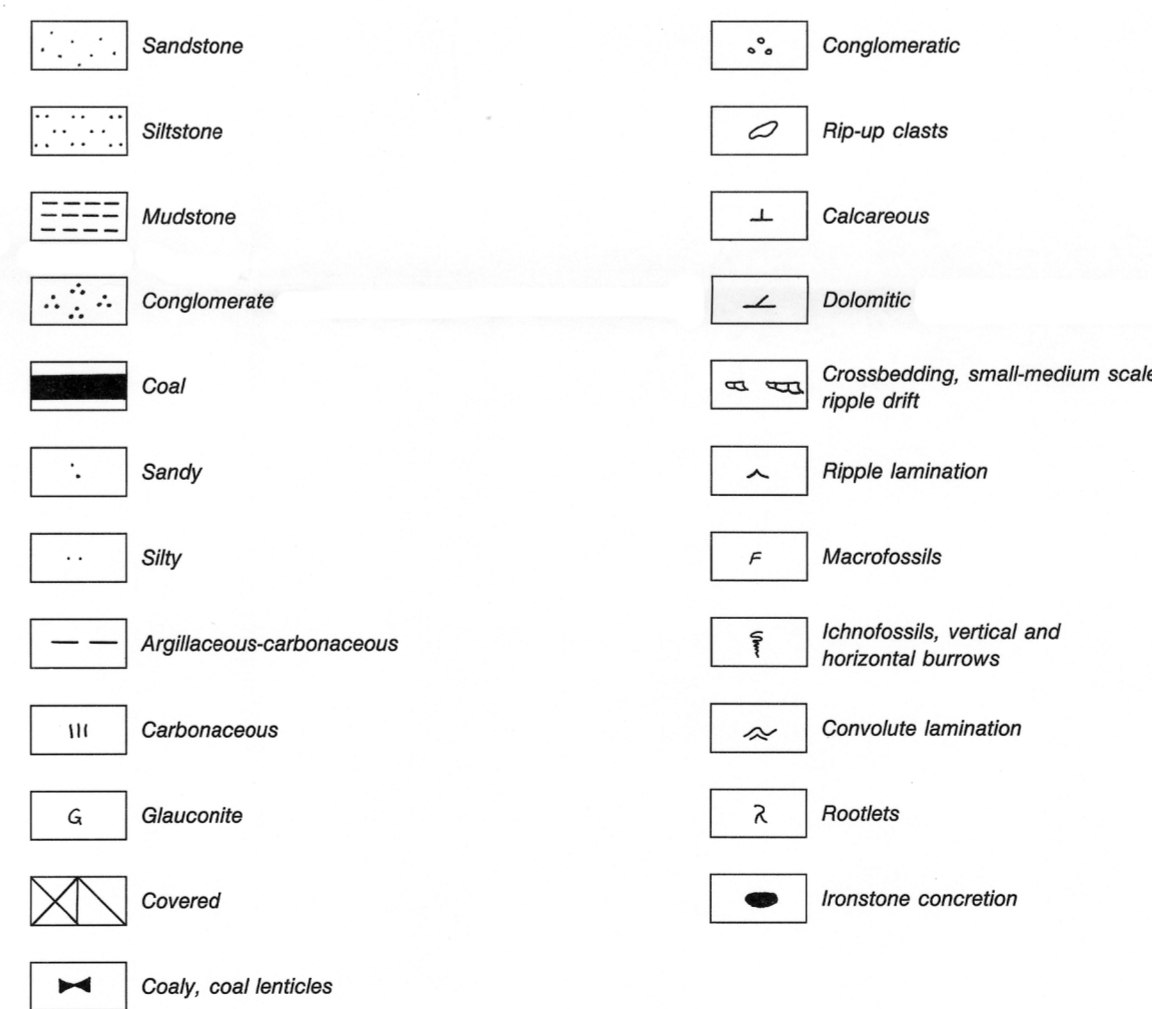


Figure 4. Columnar sections illustrating thickness, lithology, and facies relationships of the Gething Formation, Belcourt River area, Rocky Mountain Foothills, British Columbia.



Index map showing location of cross-sections



Geology by D.W. Gibson 1979-1983

To accompany GSC Bulletin 431 by D.W. Gibson

Drawing by D. Valiquette, Institute of Sedimentary and Petroleum Geology, Geological Survey of Canada