






Figure 15
(Sheet 1)
Composite plan and section of Emerald Tungsten deposit,
British Columbia

Scale of Feet
25 0 25 50

To accompany *Economic Geology, and Mineral Resources of British Columbia*,
"Tungsten deposits of Canada," by H.W. Little.

00845 05

LEGEND

		
Scheelite ore	Quartz	Granite
		
Limestone	Argillite	

Bedding (inclined).....
Fault inclined (defined, assumed).....
Diamond drill-hole.....
Timbering.....

Geology by H. W. Little and Q. G. Whishaw, 1951
Cartography by the Geological Cartography Unit

This document was produced by scanning the original publication. Ce document est le produit d'une numérisation par balayage de la publication originale.