







 GEOLOGICAL SURVEY OF CANADA
 DEPARTMENT OF MINES AND TECHNICAL SURVEYS

Figure 20
 Boss Mountain property, British Columbia

Scale of Feet
 0 100 200 300

LEGEND

- Breccia in situ. 
- Breccia in loose blocks. 
- Trenches, pits or workings. 
- Horizontal projection of diamond drill-hole with number. 
- Contour (interval 100 feet). 

To accompany Economic Geology Series No. 20,
 "Molybdenum Deposits of Canada" by F. M. Vokes
 Reproduced by permission of American Metals Climax, Incorporated
 Cartography by the Geological Survey of Canada

(After P. A. Peach, 1958)

This document was produced by scanning the original publication. Ce document est le produit d'une numérisation par balayage de la publication originale.