

LEGEND

- PRECAMBRIAN PALAEOZOIC**
- ORDOVICIAN**
  - 3 Limestone, sandstone
  - 2 Anorthositic rocks: mainly anorthosite, gabbroic anorthosite, troctolite, minor granitic phases
  - 1 Basement complex: mainly granitic gneiss, minor amphibolite, paragneiss, quartzite, crystalline limestone

- Geological boundary
- Remanent magnetism of oriented specimen (direction and inclination) +14
- Foliation (inclined)
- Glacial striae
- Titaniferous magnetite occurrence
- Aeromagnetic contour (mainly 500 gamma interval) 8500
- Aeromagnetic depression contour

Geology compiled by E. R. Rose, 1961, after Map 503, 1940 by C. Faessler, Quebec Department of Mines; aeromagnetic data from Crane Co. Maps, 1950

Geological cartography by the Geological Survey of Canada, 1967

- Road, all weather Route 15
- Other roads
- Cart track or winter road
- Trail
- Railway
- Township boundary
- Foreshore flats
- Rocky reef
- Intermittent stream
- Height in feet above mean sea-level 355

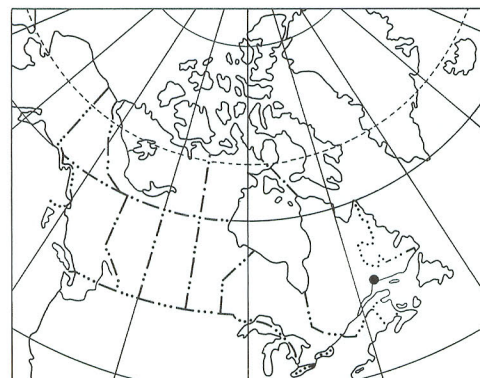
Base-map cartography by the Geological Survey of Canada, 1968 from maps published at 1:50,000 scale by the Army Survey Establishment, R.C.E. 1954-1960

To accompany Economic Geology Report No. 25 by E. R. Rose

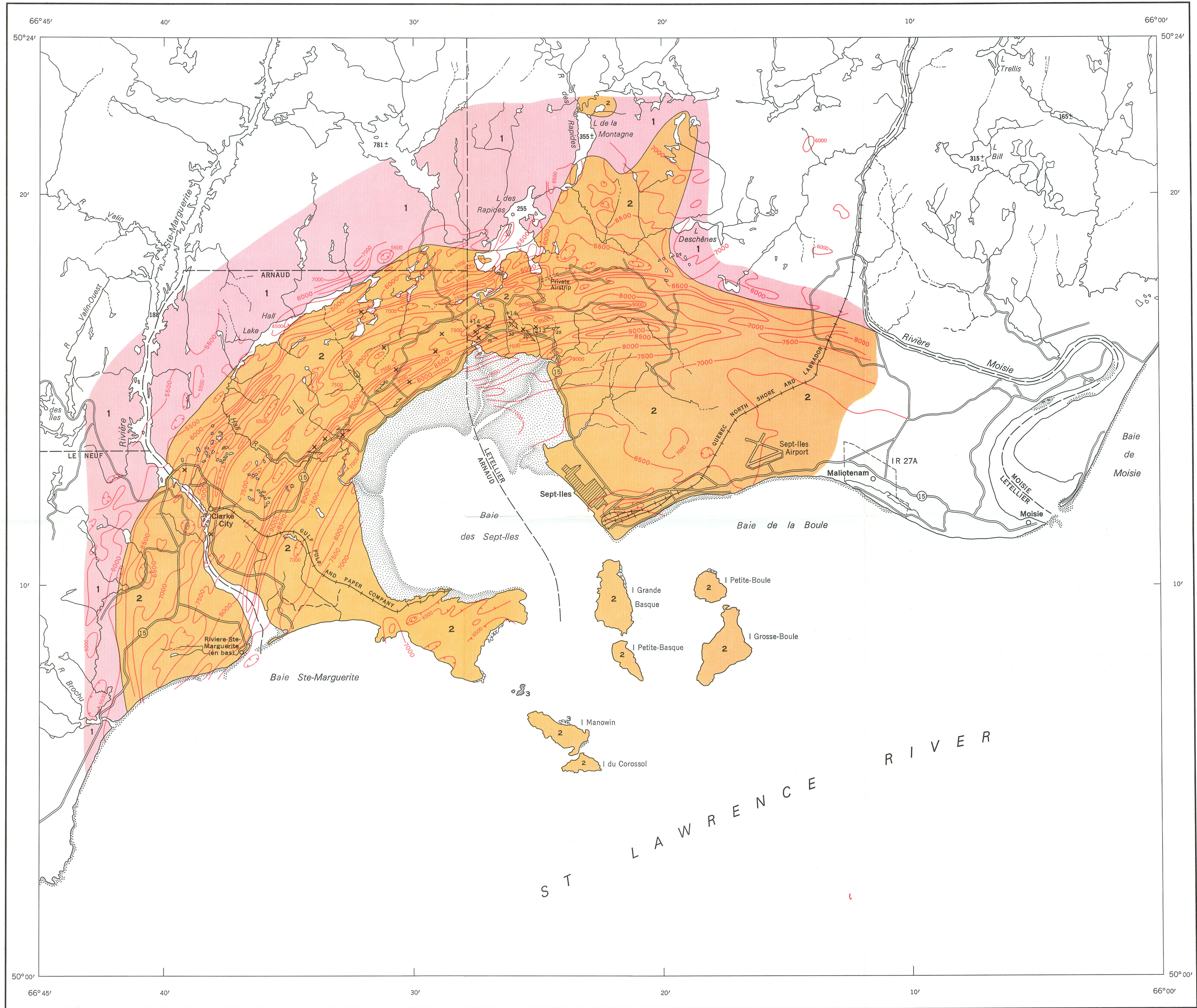
Approximate magnetic declination, 1967, 26°24' West, decreasing 2.7' annually

22 J/NW	22 J/NE	22 I/NW
22 J/SW	22 J/SE	22 I/SW
22 G/NW	22 G/NE	22 H/NW

NATIONAL TOPOGRAPHIC SYSTEM REFERENCE SHEETS SHOWN NOT NECESSARILY PUBLISHED



INDEX MAP




Published, 1969

Printed by the Surveys and Mapping Branch

Figure 7. Geology and aeromagnetic contours, Sept-Iles anorthosite area, Saguenay county, Quebec.

Scale 1:126,720  
(1 inch to 2 miles)



This document was produced by scanning the original publication.

Ce document est le produit d'une numérisation par balayage de la publication originale.