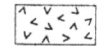


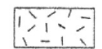


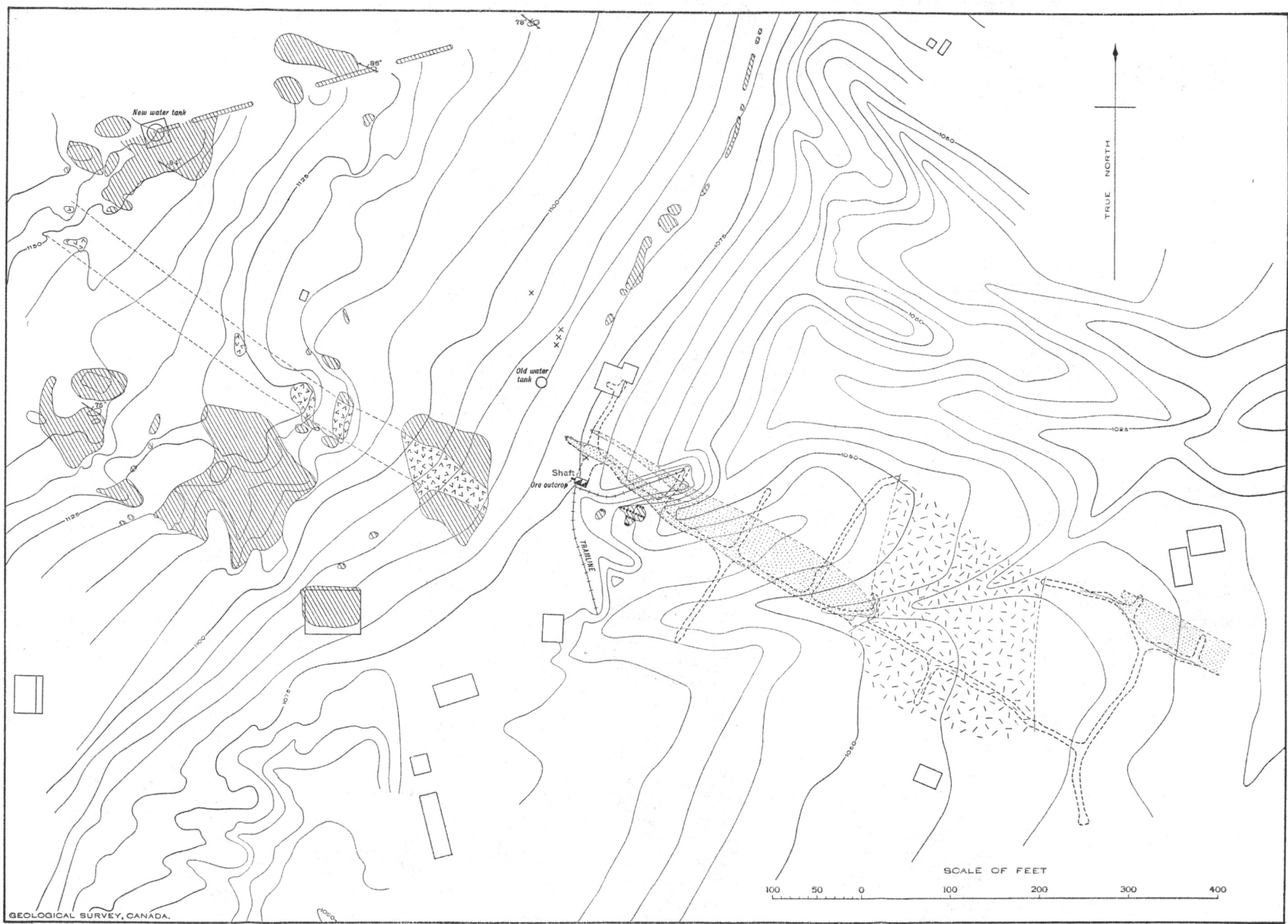


LEGEND

Outcrops.

-  Quartz-albite granite dyke
 -  Keewatin volcanic rocks, with some sediments (Small outcrops are indicated by a cross)
 -  Ore outcrop
- Underground on 300-foot level
-  Porphyritic quartz diabase dyke
 -  Ore bodies
 -  Drifts and crosscuts

Contour interval, 5 feet; datum is shaft collar, 1075.09 feet.



GEOLOGICAL SURVEY, CANADA.

PLAN NO.1

**GEOLOGICAL PLAN OF ABANA MINE,
DESMELOIZES TOWNSHIP, QUEBEC.**

This document was produced by scanning the original publication. Ce document est le produit d'une numérisation par balayage de la publication originale.