




LEGEND
SEDIMENTARY AND
VOLCANIC ROCKS




6
CENOZOIC




5
MESOZOIC



4
PALAEOZOIC




3
PRECAMBRIAN
(PROTEROZOIC)



2
PRECAMBRIAN
(ARCHAEN)

INTRUSIVE ROCKS



1
ARCHAEN
AND/OR
PROTEROZOIC

To accompany Memoir No. 261
by C. S. Lord.

Cartography by the Geological
Mapping Division, 1950.

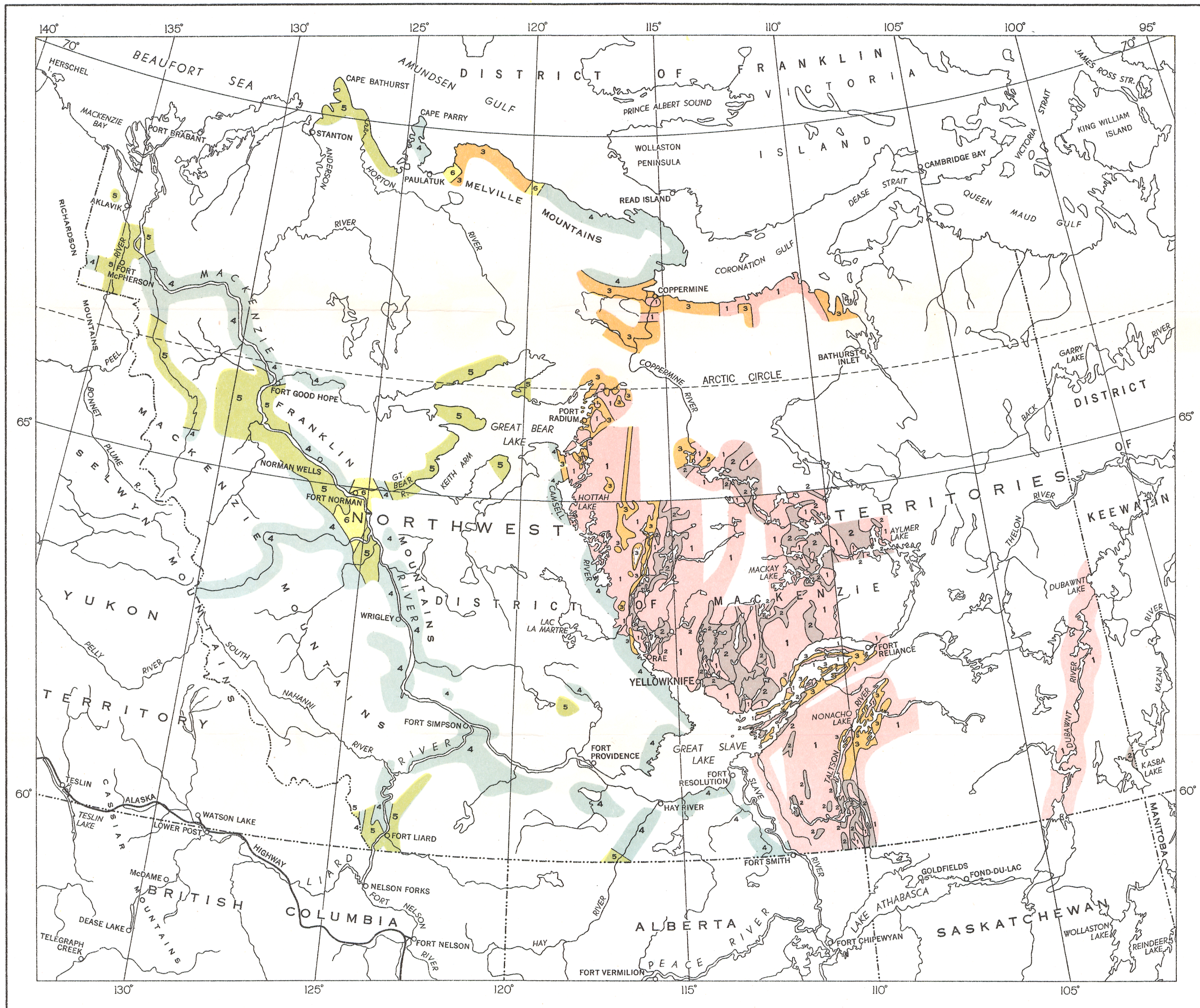


Figure 2. Geology of District of Mackenzie, Northwest Territories. Blank areas are unmapped (December 31, 1948) or, near Mackenzie River, drift covered.