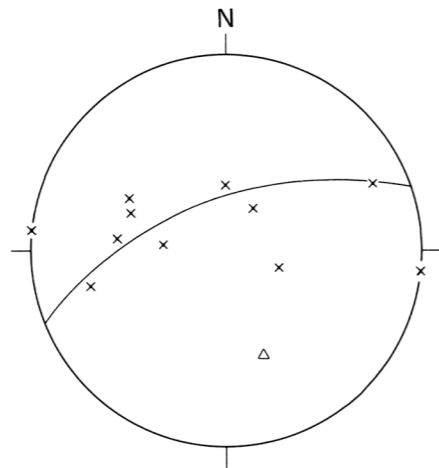
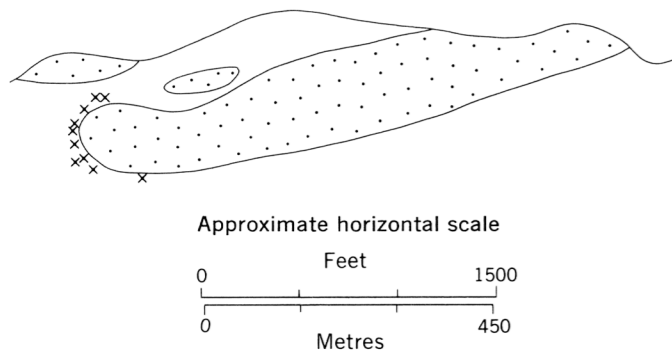


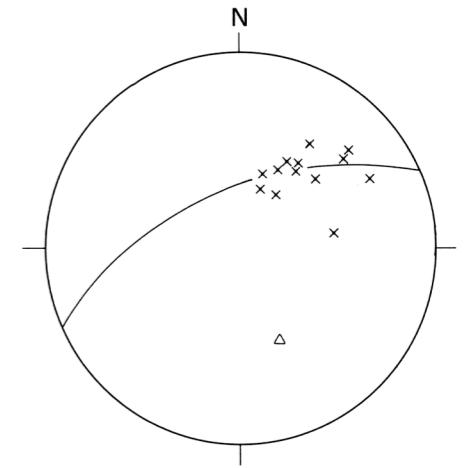
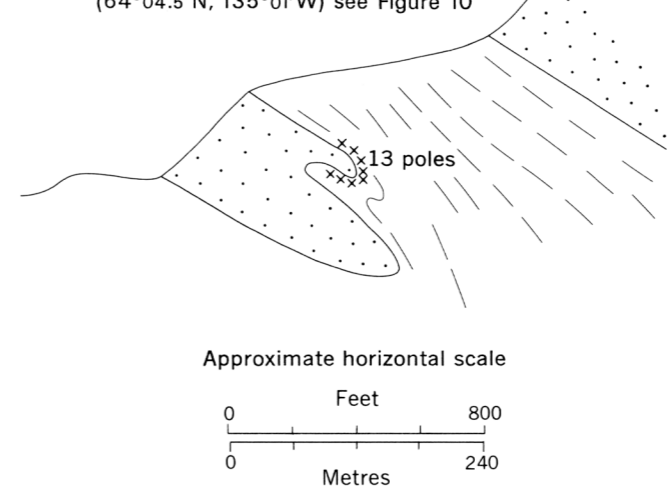


A 2 miles NNW of Mount Patterson
(64°06' N, 134°41' W) see Figure 9



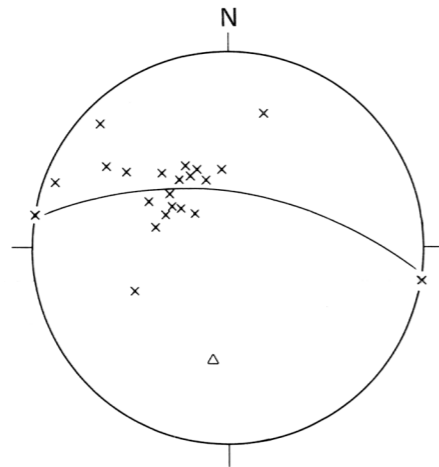
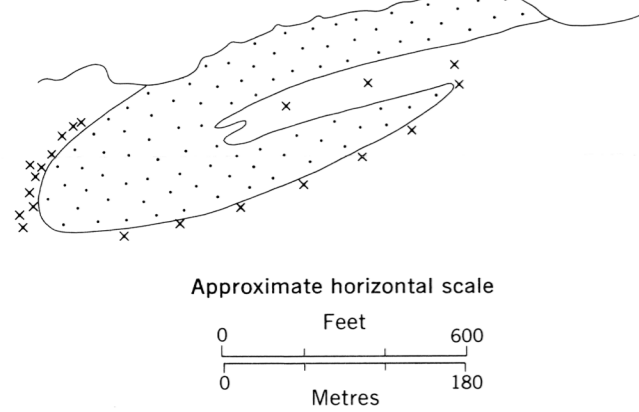
10 poles to bedding; inferred axis plunges 30° at S20°E

D North spur of Mount Cameron
(64°04.5' N, 135°01' W) see Figure 10



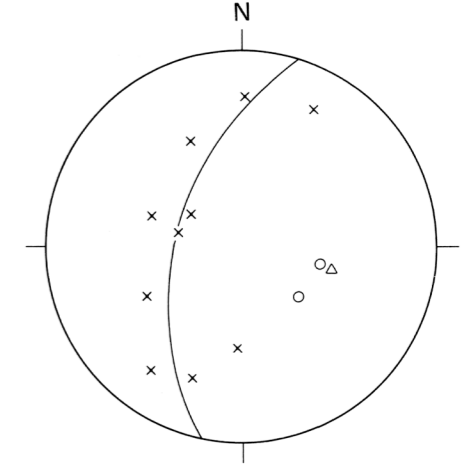
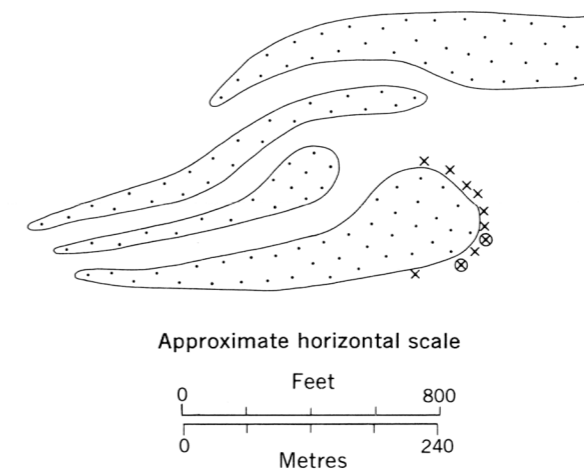
13 poles to bedding;
inferred axis plunges 34° at S22°E

B 3 miles SW of Mount Patterson
(64°02' N, 134°43' W)



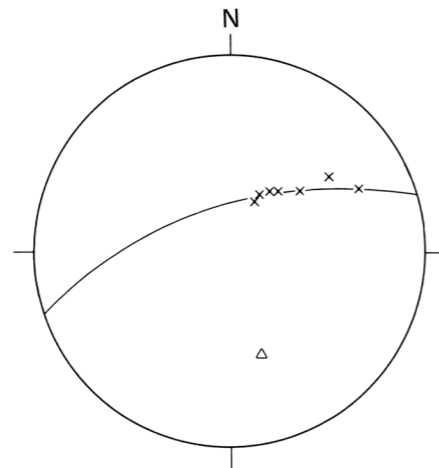
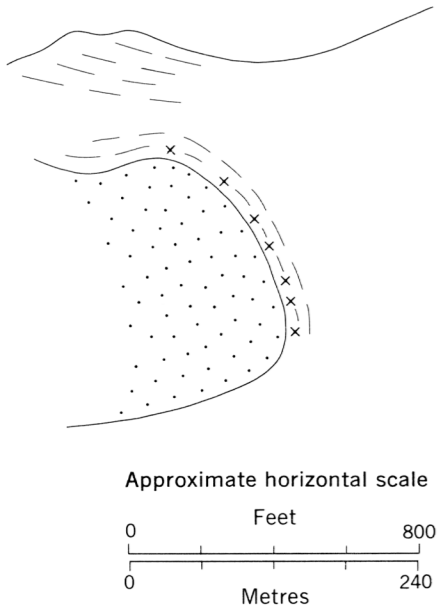
21 poles to bedding; inferred axis plunges 30° at S8°W

E 3.5 miles SE of Mount Patterson
(64°03' N, 134°33' W)



10 poles to bedding, 2 axes of crumples;
inferred axis plunges 40° at S75°E

C Ridge 1 mile W of Mount Cameron
(64°04.5' N, 135°02.5' W) see Figure 11



7 poles to bedding; inferred axis plunges 32° at S17°E

- Greenstone
- Attitude of bedding or pole x
- Axis of minor crumple o
- Inferred fold axis Δ

Geology by L. H. Green

To accompany GSC Memoir 357, by L. H. Green



INDEX TO LOCATIONS

Figure 13. Fold-like structures in greenstone, Keno and Galena Hills, Yukon Territory.