

Figure 5. Restored stratigraphic cross-section, Mesozoic and Tertiary rocks of northern Banks Island

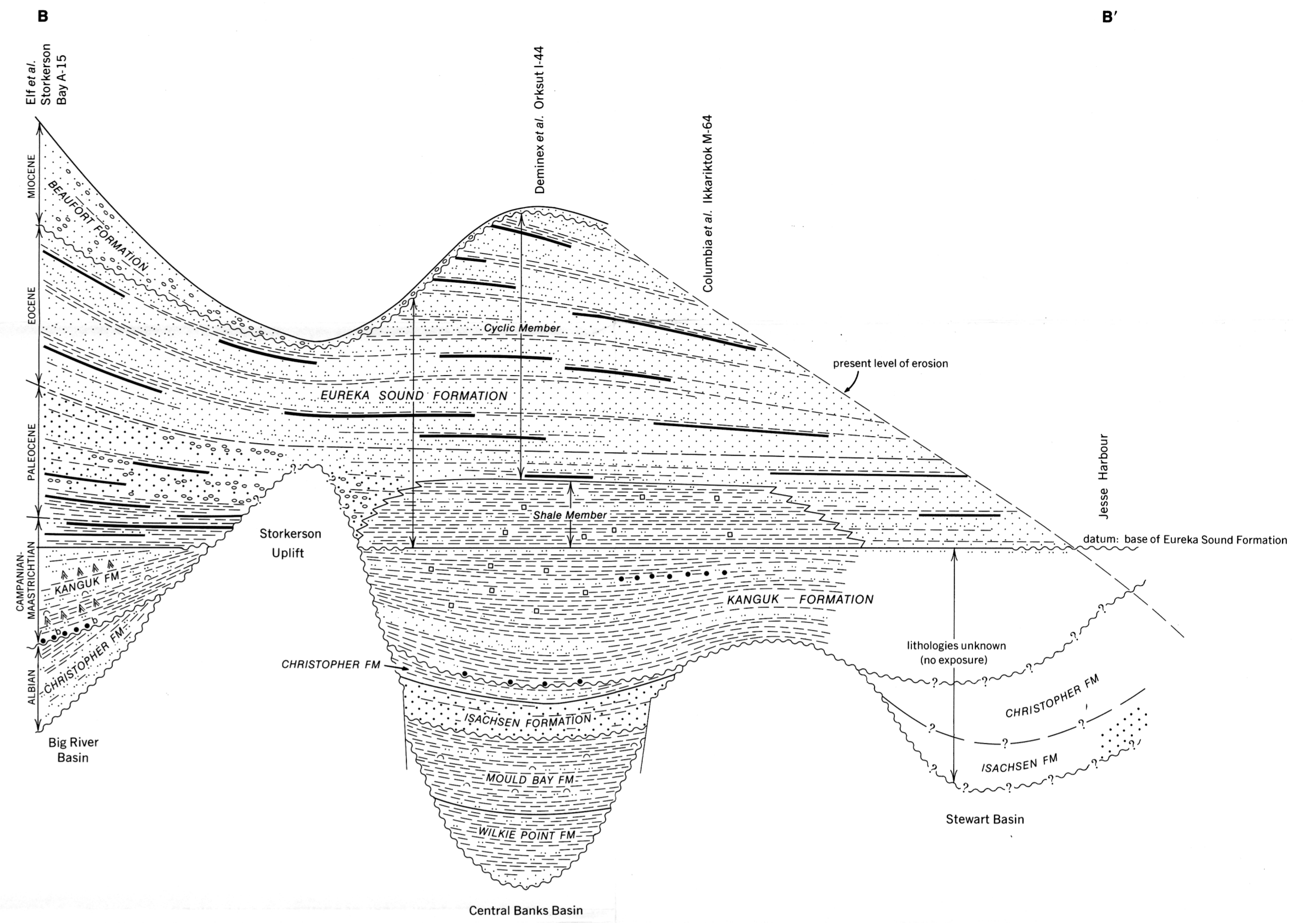


Figure 6. Restored stratigraphic cross-section, Mesozoic and Tertiary rocks of central Banks Island

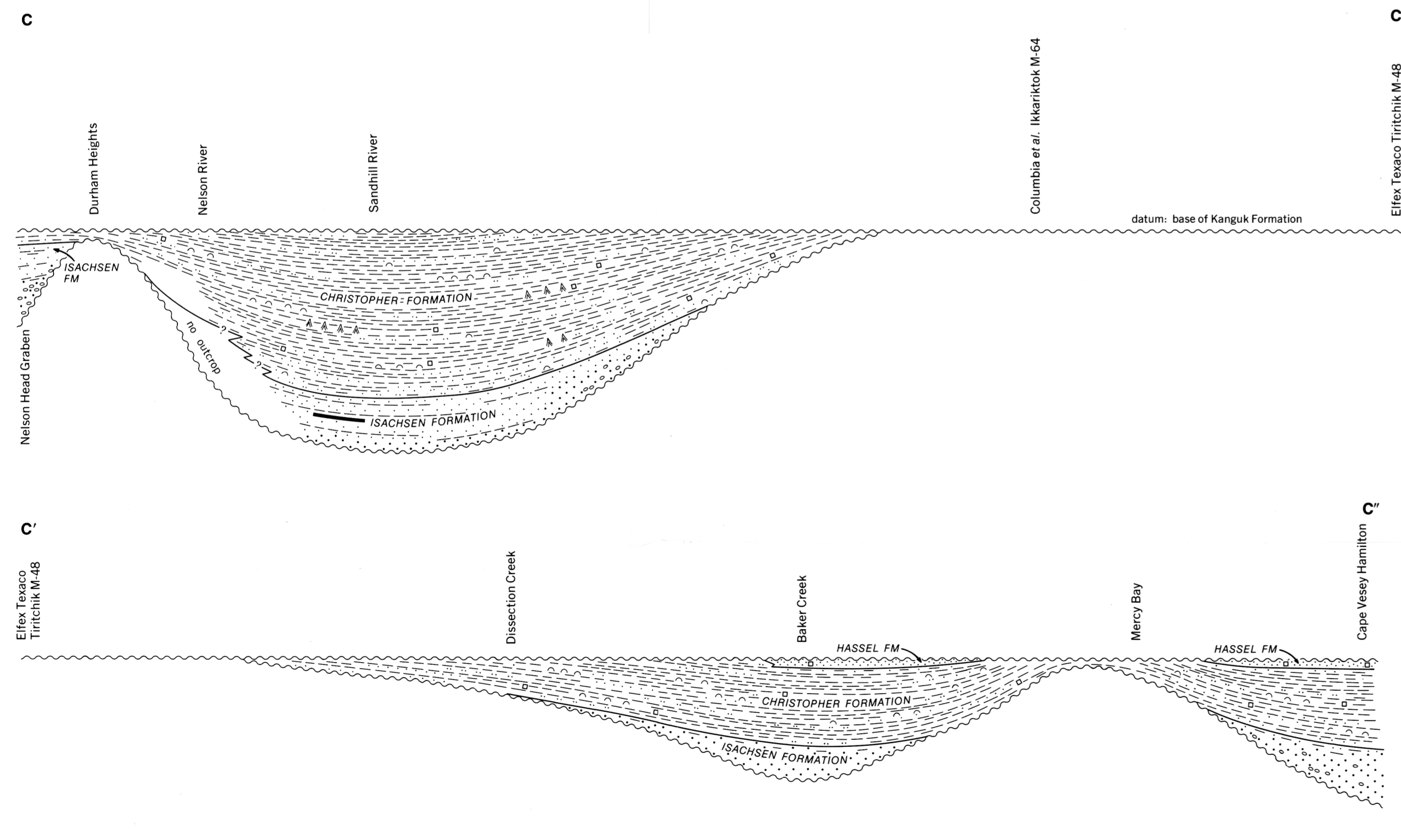
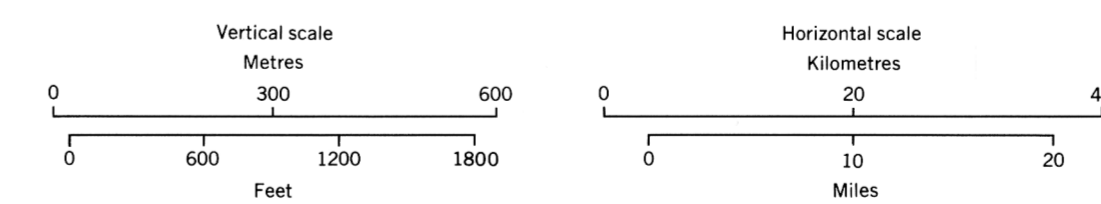
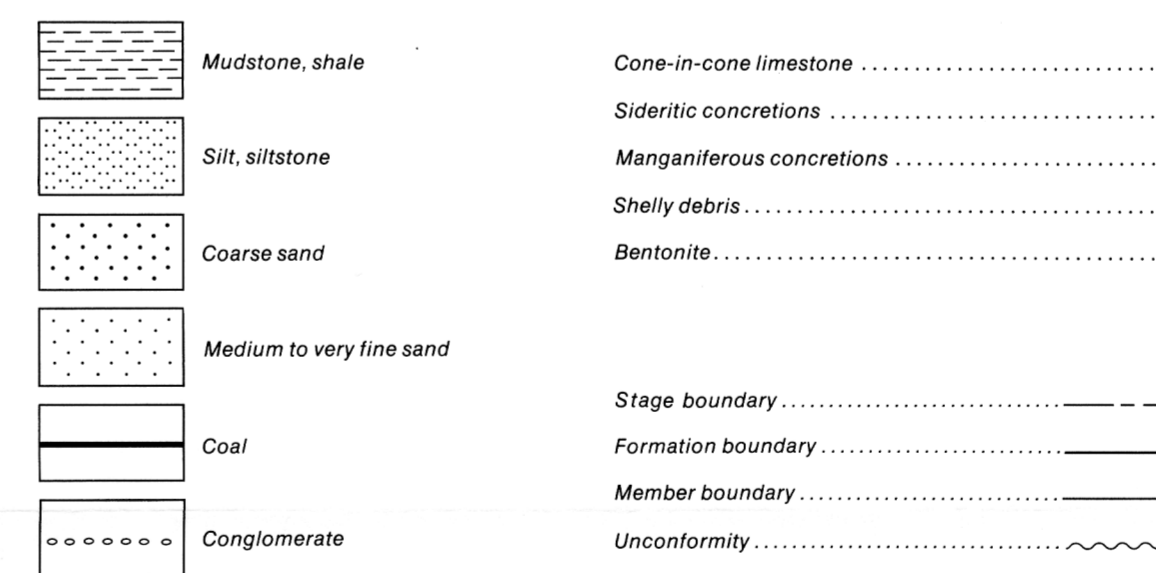
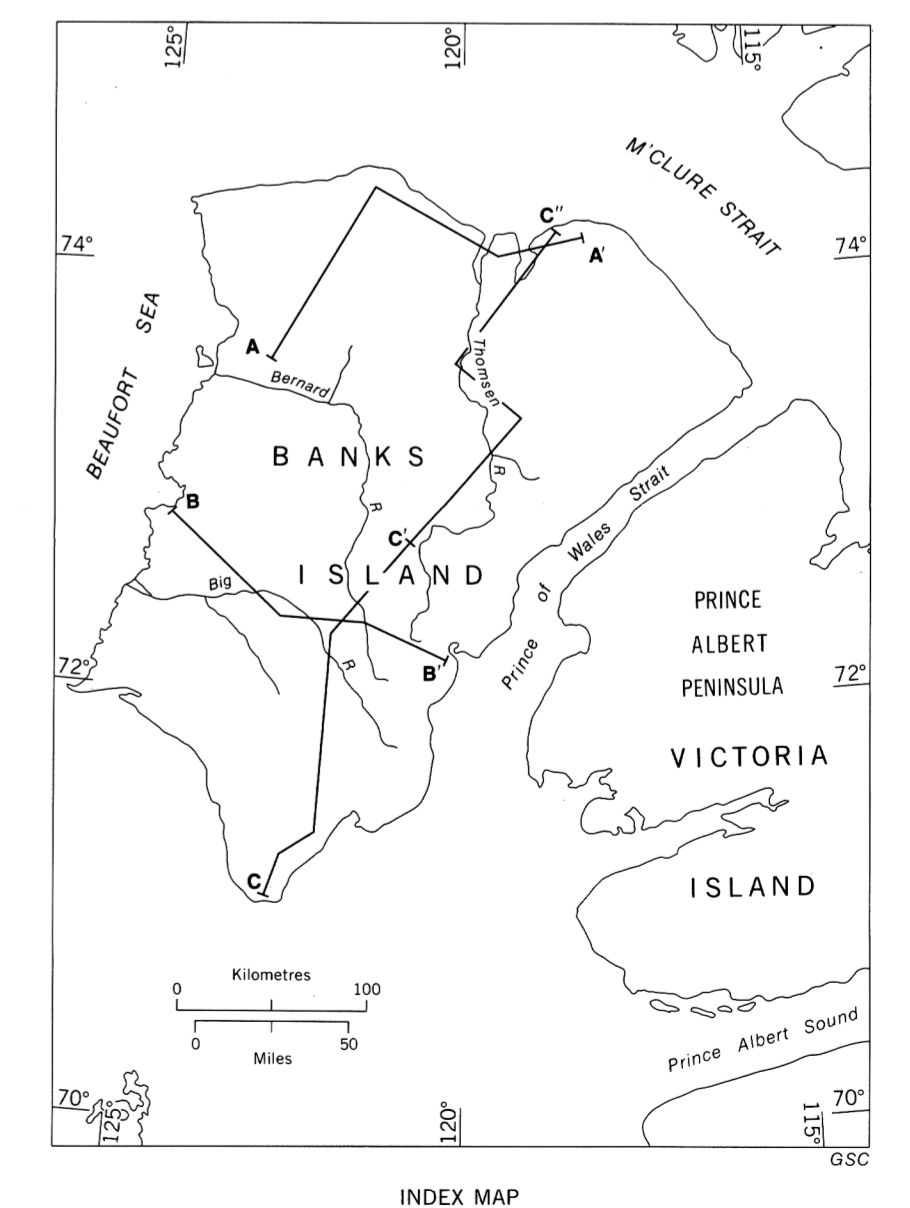


Figure 7. Restored stratigraphic cross-section showing the distribution of Lower Cretaceous rocks along the edge of the Central Stable Region



Compiled by A.D. Miall, 1974
To accompany GSC Memoir 387 by A.D. Miall
Cartography by the Institute of Sedimentary and Petroleum Geology,
Geological Survey of Canada



INDEX MAP