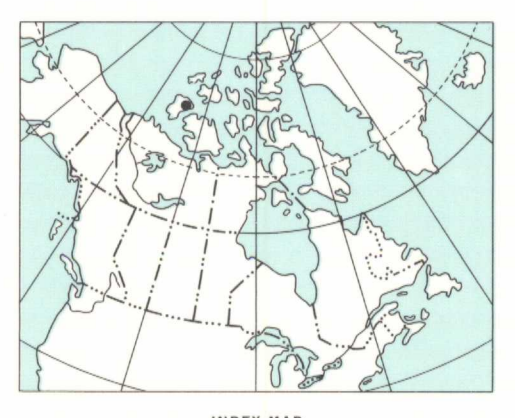


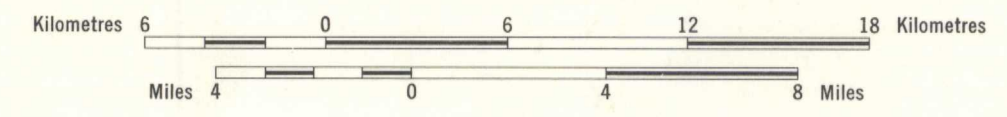
Printed by the Surveys and Mapping Branch, 1977



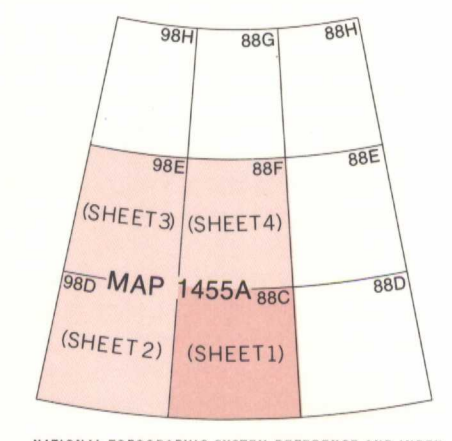
LIBRARY / BIBLIOTHÈQUE
 OCT 21 1988
 GEOLOGICAL SURVEY
 COMMISSION GÉOLOGIQUE

MAP 1455A
 GEOLOGY
PARKER RIVER
 (SHEET 1)
 DISTRICT OF FRANKLIN

Scale 1:250,000



Transverse Mercator Projection
 © Crown Copyrights reserved



NATIONAL TOPOGRAPHIC SYSTEM REFERENCE AND INDEX TO ADJOINING GEOLOGICAL SURVEY OF CANADA MAPS

MAP 1455A
PARKER RIVER
 (SHEET 1)
 DISTRICT OF FRANKLIN

NOT TO BE TAKEN FROM LIBRARY 1455A
 NE PAS SORTIR DE LA BIBLIOTHÈQUE 104