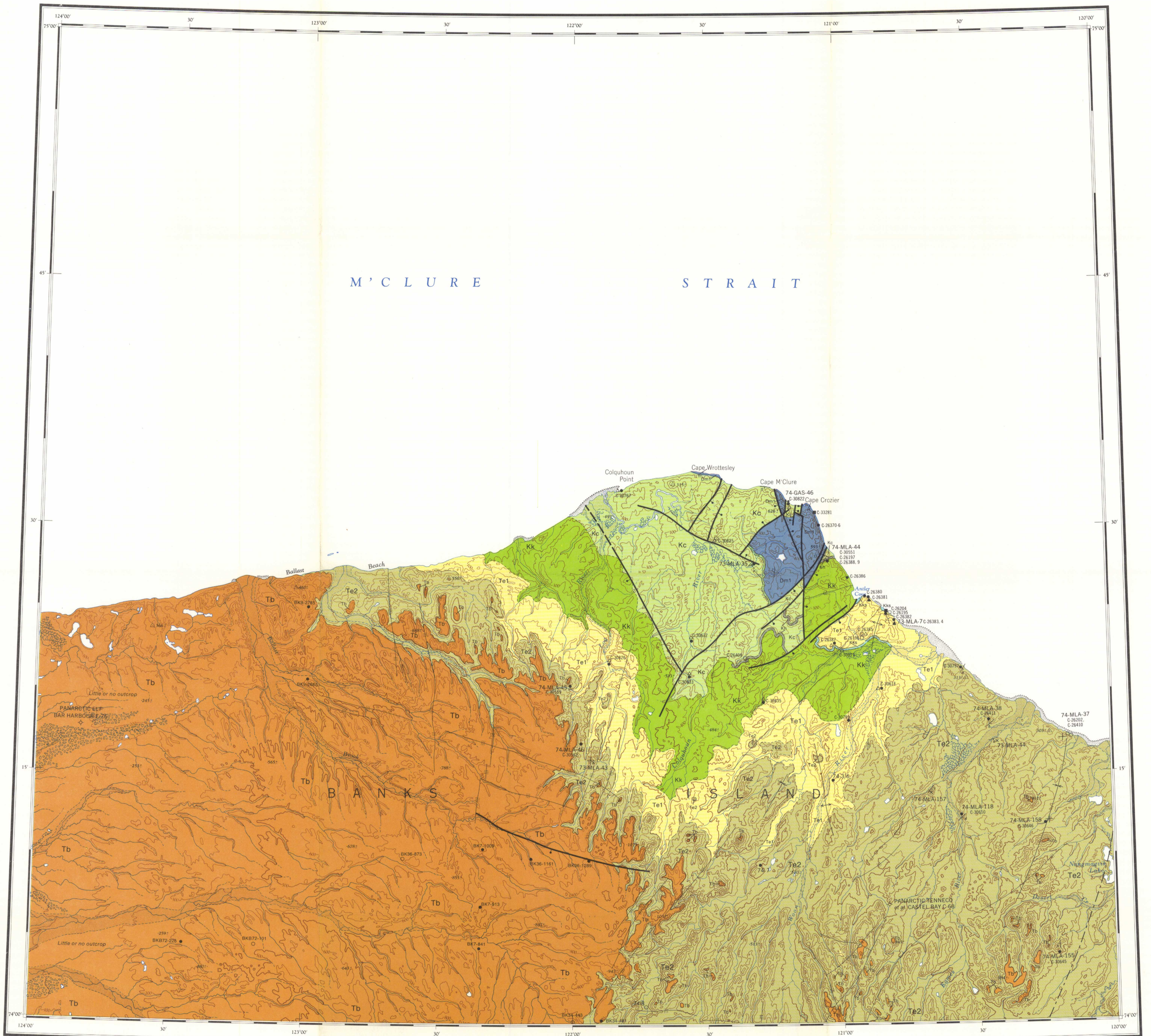




GEOLOGICAL SURVEY OF CANADA
DEPARTMENT OF ENERGY, MINES AND RESOURCES



Printed by the Surveys and Mapping Branch, 1977

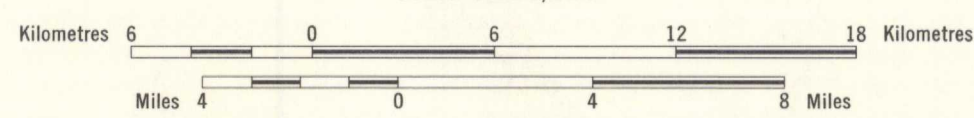


INDEX MAP

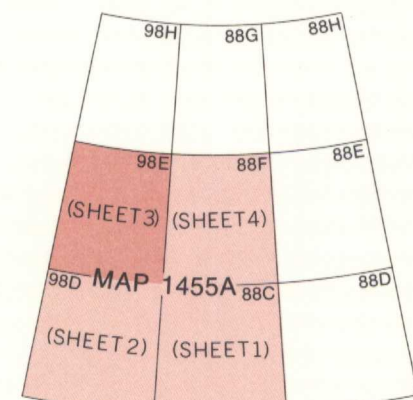
LIBRARY / BIBLIOTHÈQUE
OCT 23 1977
GEOLOGICAL SURVEY
COMMISSION GÉOLOGIQUE

MAP 1455A
GEOLOGY
CAPE M'CLURE
(SHEET 3)
DISTRICT OF FRANKLIN

Scale 1:250,000



Transverse Mercator Projection
© Crown Copyrights reserved



NATIONAL TOPOGRAPHIC SYSTEM REFERENCE AND INDEX
TO ADJOINING GEOLOGICAL SURVEY OF CANADA MAPS

MAP LIBRARY / CARTOTHEQUE

NOT TO BE TAKEN FROM LIBRARY
NE PAS SORTIR DE LA BIBLIOTHÈQUE

MAP 1455A
CAPE M'CLURE
(SHEET 3)
DISTRICT OF FRANKLIN
1455A 3 of 4