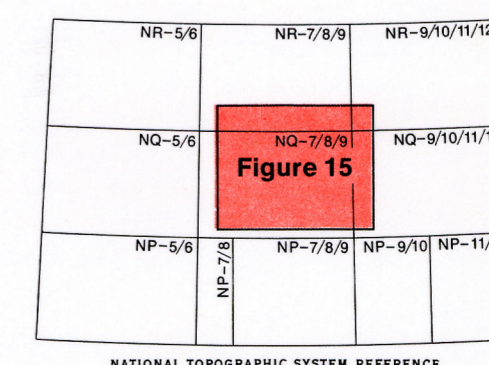
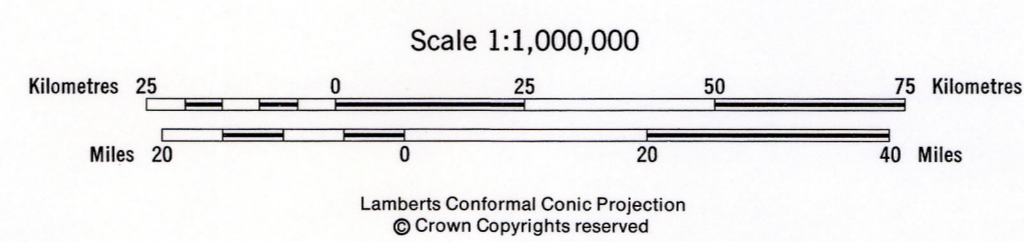
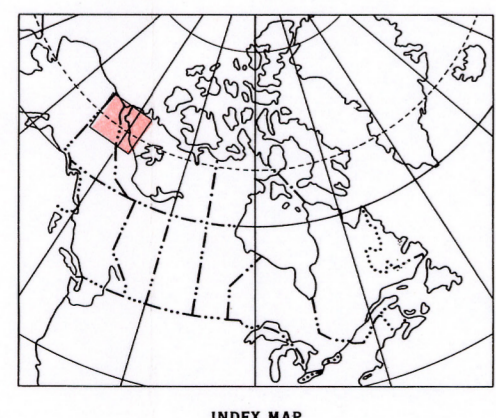


Figure 15. Isopach and lithofacies map of Bluefish Member



Printed by the Surveys and Mapping Branch, Published, 1983