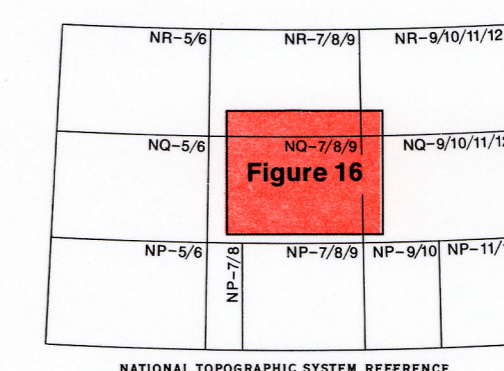
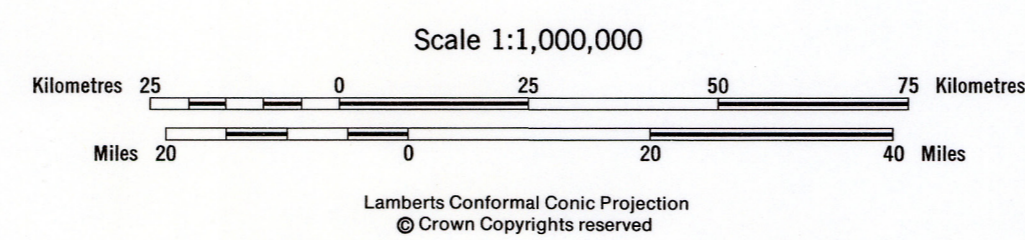
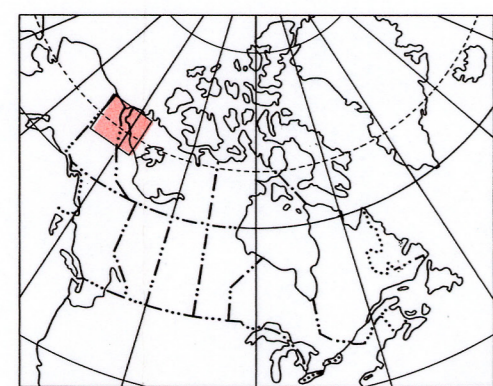


Figure 16. Isopach and lithofacies map of Canol Formation and its stratigraphic relationships



Printed by the Surveys and Mapping Branch, Published, 1983