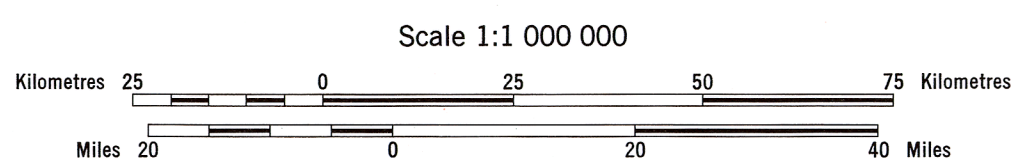
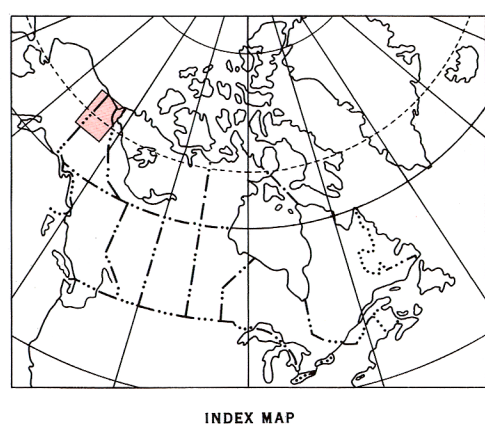
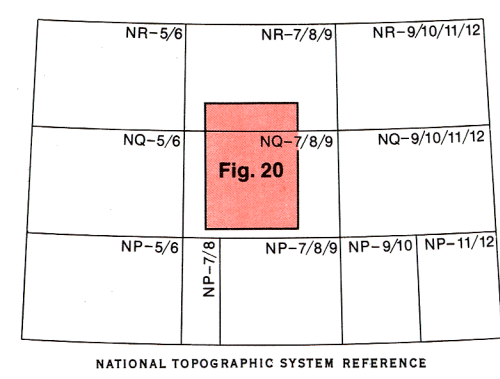


Figure 20. Isopach and lithofacies map of Hart River Formation



Lamberts Conformal Conic Projection
© Crown Copyrights reserved



Printed by the Surveys and Mapping Branch. Published, 1983