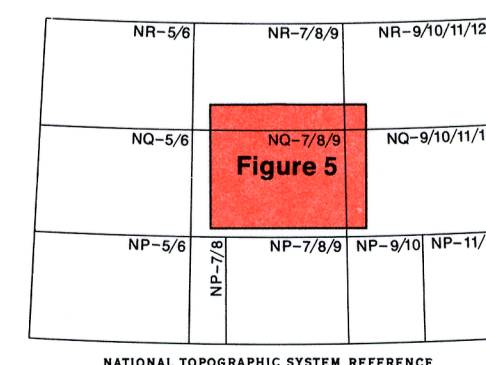
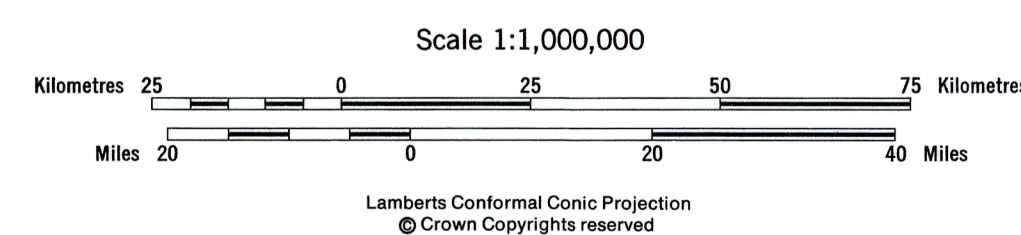
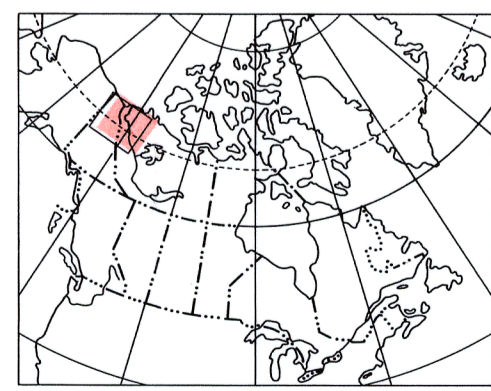


Figure 5. Isopach and lithofacies map of Saline River Formation



Printed by the Surveys and Mapping Branch, Published, 1993