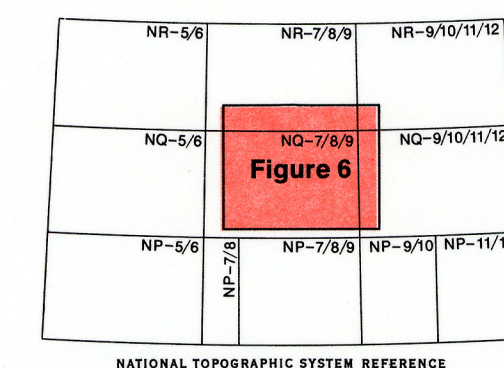
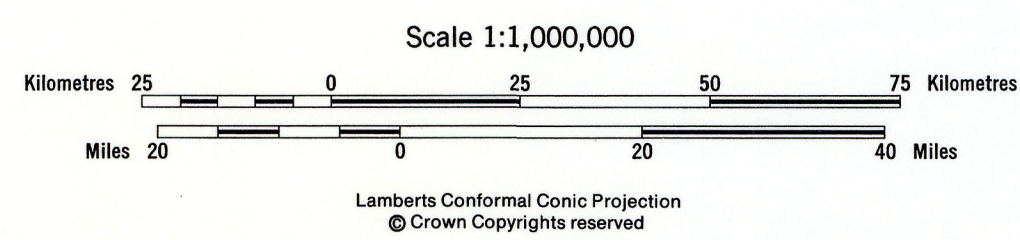
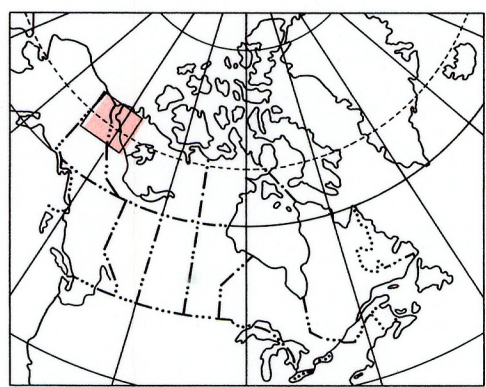


Figure 6. Isopach map of Ronning Group and equivalent



Printed by the Surveys and Mapping Branch, Published, 1983