

Figure 1. Location and index map

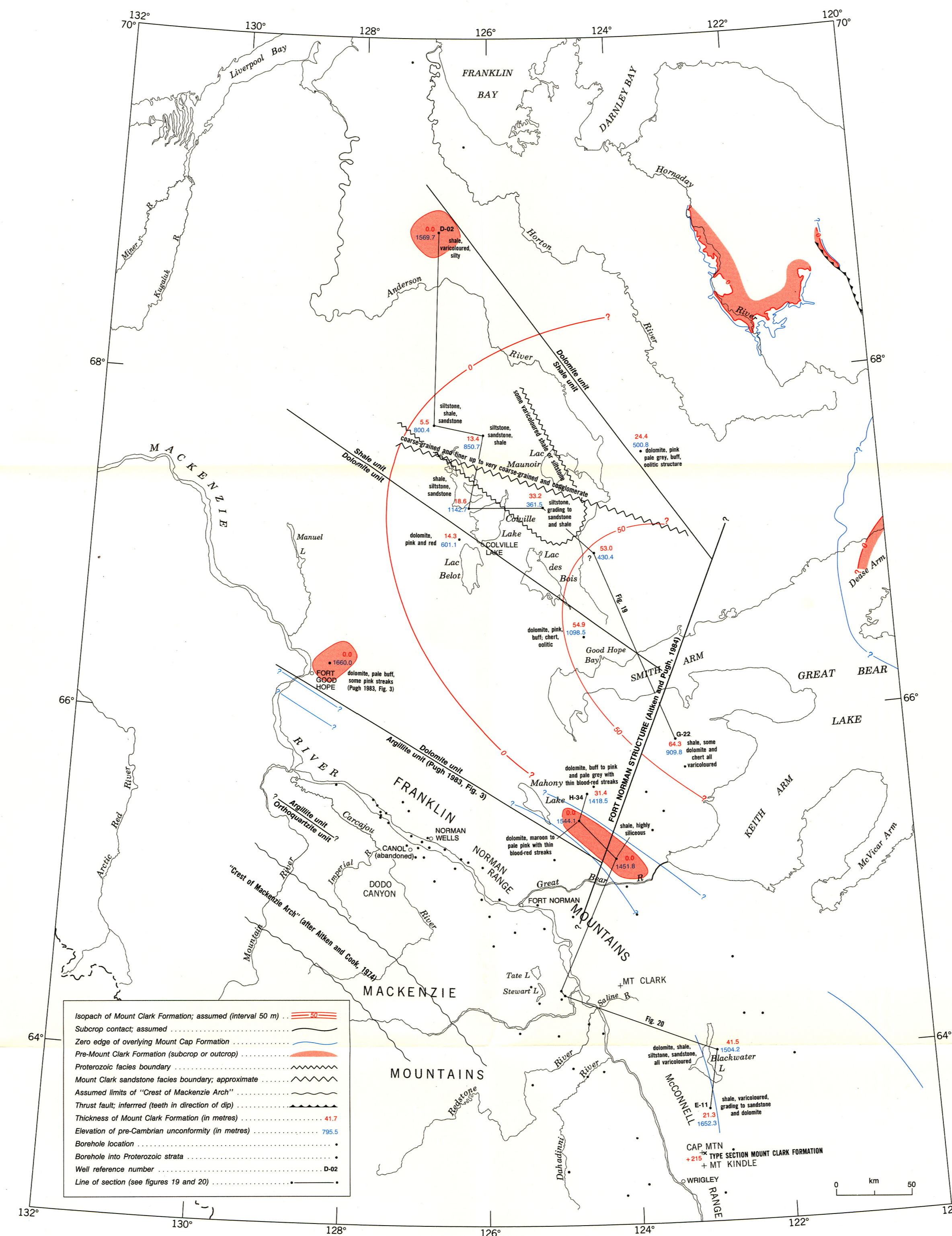


Figure 3. Scenario of the Proterozoic subcrop and overlying Mount Clark Formation

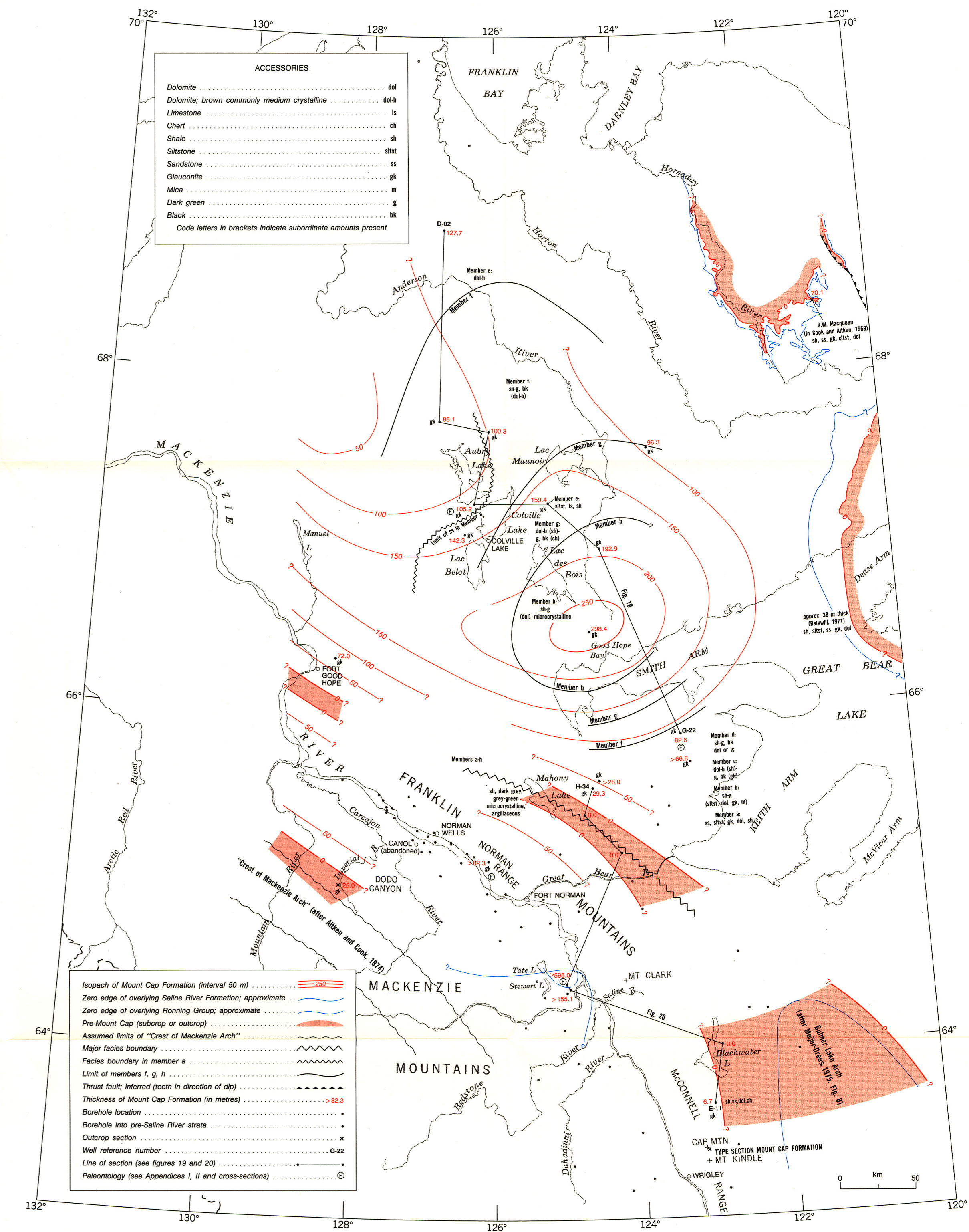


Figure 4. Isopach and lithofacies map of Mount Cap Formation

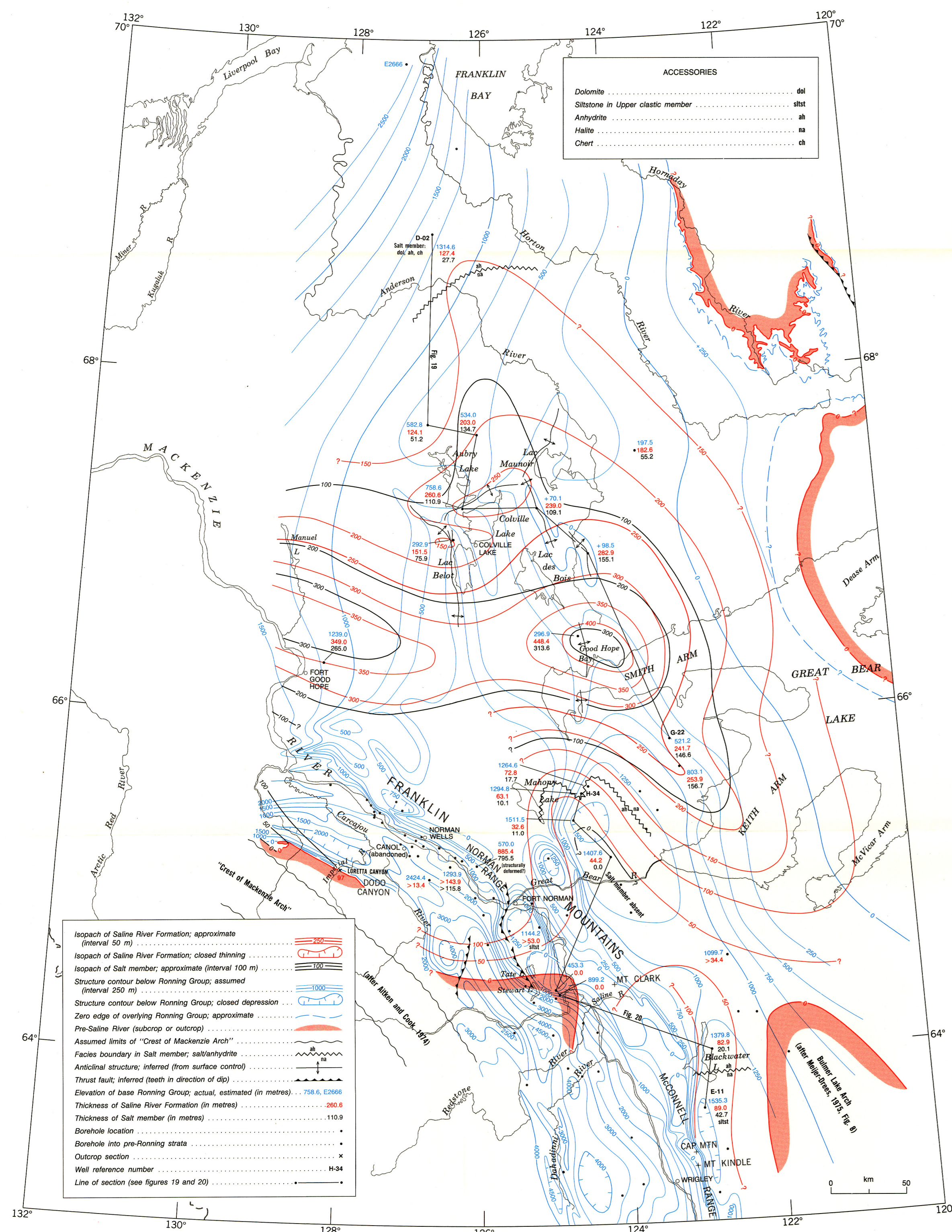


Figure 5. Isopach, lithofacies and structure contour map of Saline River Formation

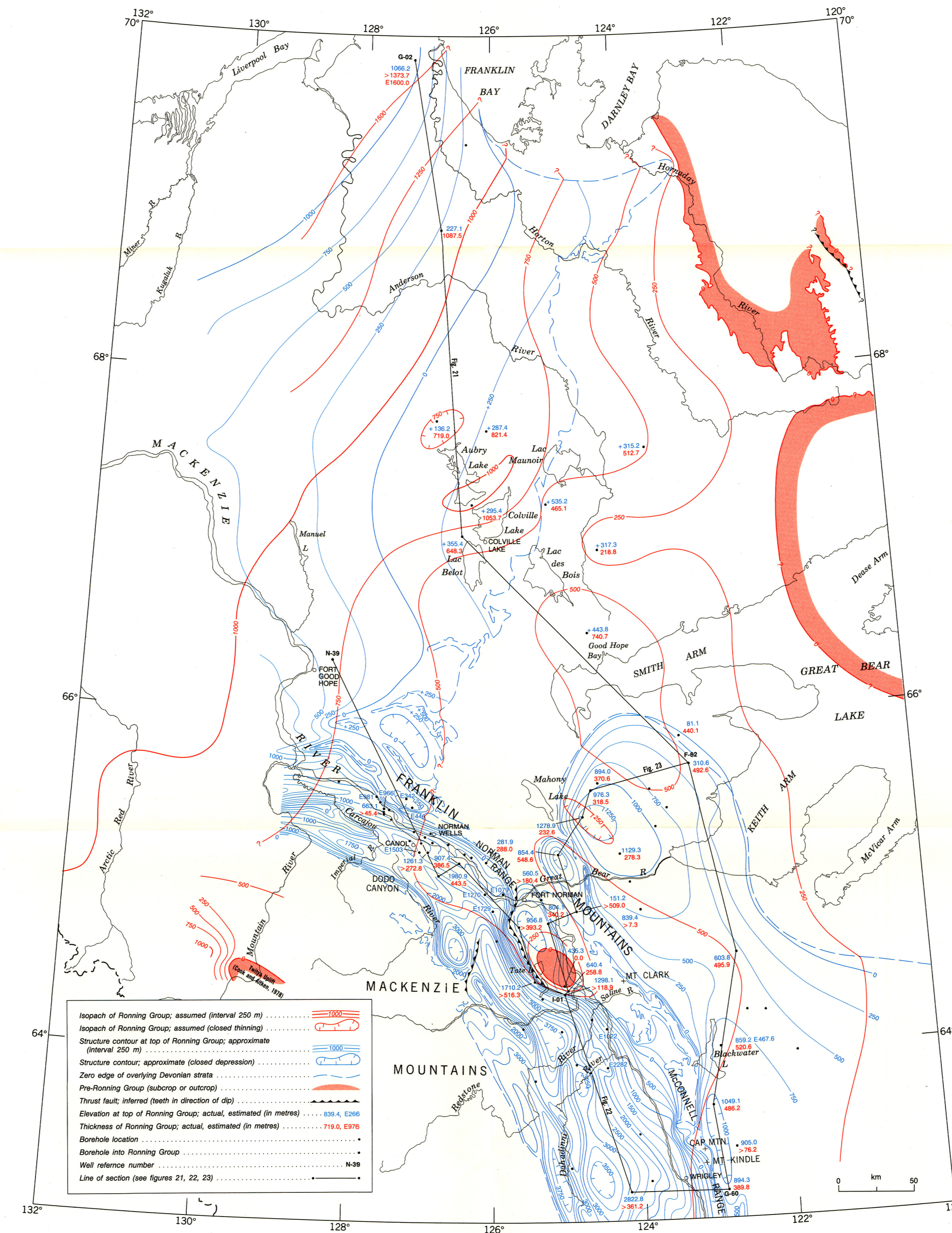


Figure 6. Isopach and structure contour map of Ronning Group

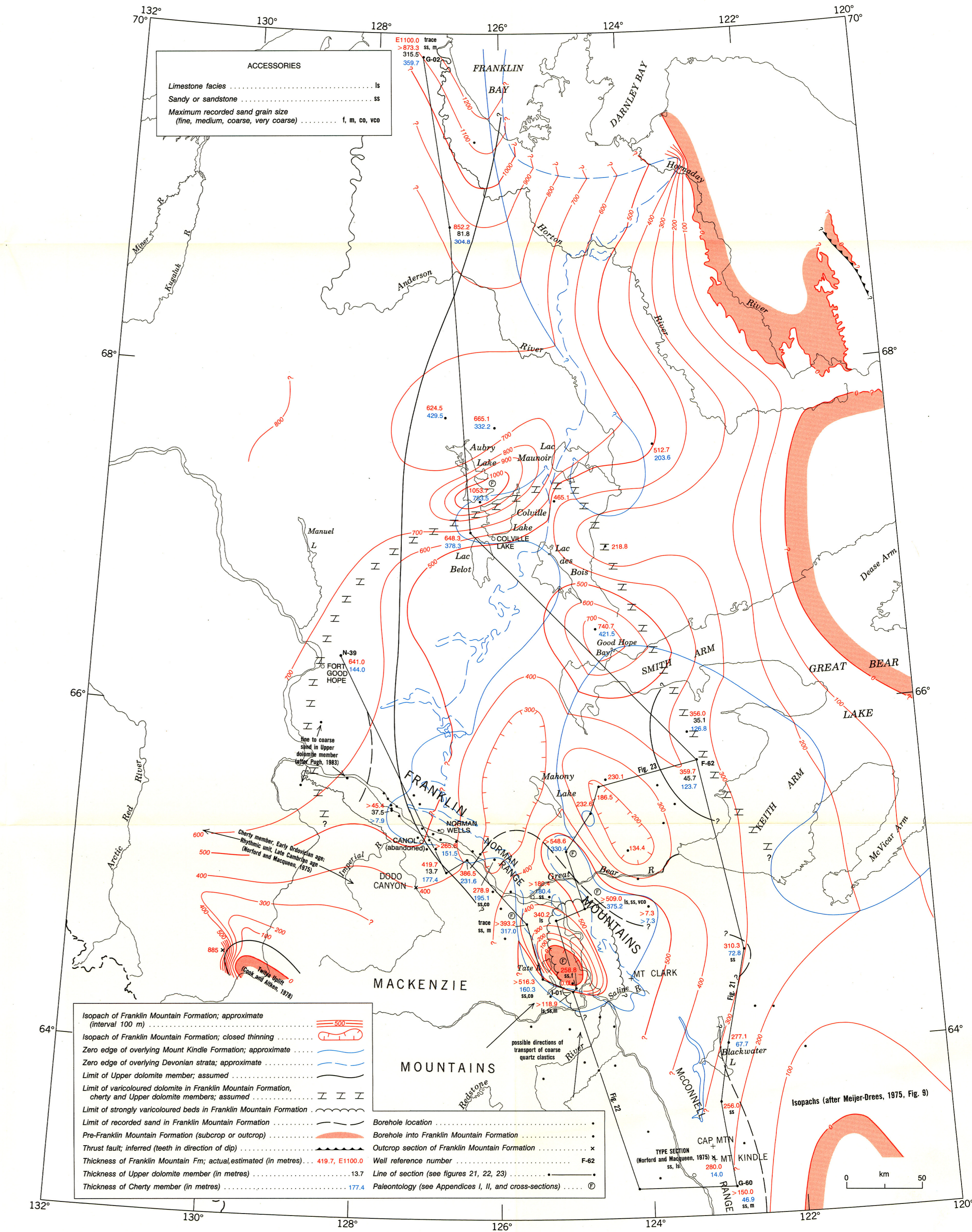


Figure 7. Isopach and lithofacies map of Franklin Mountain Formation

Geology by D.C. Pugh, 1978-84

To accompany GSC Memoir 430 by D.C. Pugh

Geological cartography by S.D. Orzech, Institute of Sedimentary and Petroleum Geology, Geological Survey of Canada

Publication 1982

Figures 1, 3, 4, 5, 6 and 7  
Memoir 430