Energy, Mines and Resources Canada / Énergie, Mines et Ressources Canada

GEOLOGICAL SURVEY OF CANADA / COMMISSION GÉOLOGIQUE DU CANADA

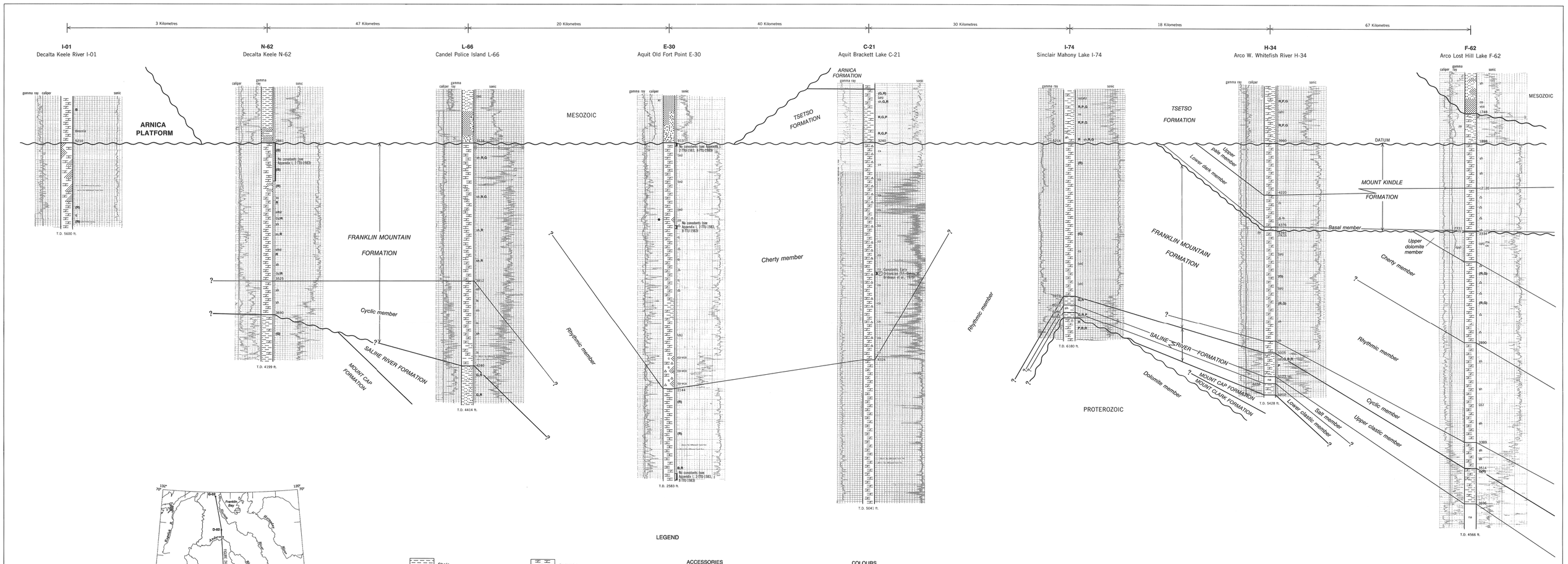

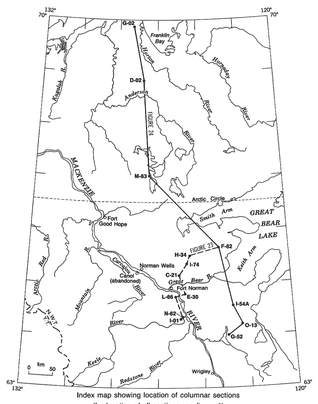

Index map showing location of columnar sections
(for location of all sections see figure 1)

LEGEND

Shale
Black shale
Sandstone
Conglomeratic sandstone
Siltstone
Limestone
Dolomite
Pale chert
Dark chert
Silicified (argillite, orthoquartzite etc.)
No sample available
Samples not described

ACCESSORIES

Shale	sh
Sandstone	ss
Siltstone	sltst
Limestone	ls
Dolomite	dol
Anhydrite	ah
Halite	na
Orthoquartzite	oq
Fossiliferous	f
Calcite	cx
Quartz	q
Glauconite	gl
Very micaceous	m
Porosity	p
Pyrite	py
Kaolinitic	kl
Pale chert	△
Dark chert	▲
Oolitic chert	△
Oolite	●
Pelletal	○
Paleontological dating	Ⓕ
Approximate feet	±350
Fine crystalline	fx
Medium crystalline	mx
Coarse crystalline	cx

COLOURS

Green	G (G)
Purple	P (P)
Red, pink	R (R)
Yellow	Y (Y)
Brown	B (B)

Note: Brackets indicate minor amounts

MAXIMUM SANDSTONE GRAIN SIZE

Fine	f
Very fine	vf
Coarse	co
Very coarse	vco

Unconformity	
Formational boundary	
Member boundary	
Marker beds correlation line	
Facies change	
Lithofacies, present in minor amounts, as shown by the appropriate code letters	sh, ▲
Paleontological Report (Appendix I)	(2-TTD-1983)

Note: All depths are indicated in feet

Geology by D.C. Pugh, 1978-84

To accompany GSC Memoir 430 by D.C. Pugh

Drafting by D. Valiquette, Institute of Sedimentary and Petroleum Geology, Geological Survey of Canada

Figure 23. Ronning Group stratigraphic cross-section I-01 to F-62

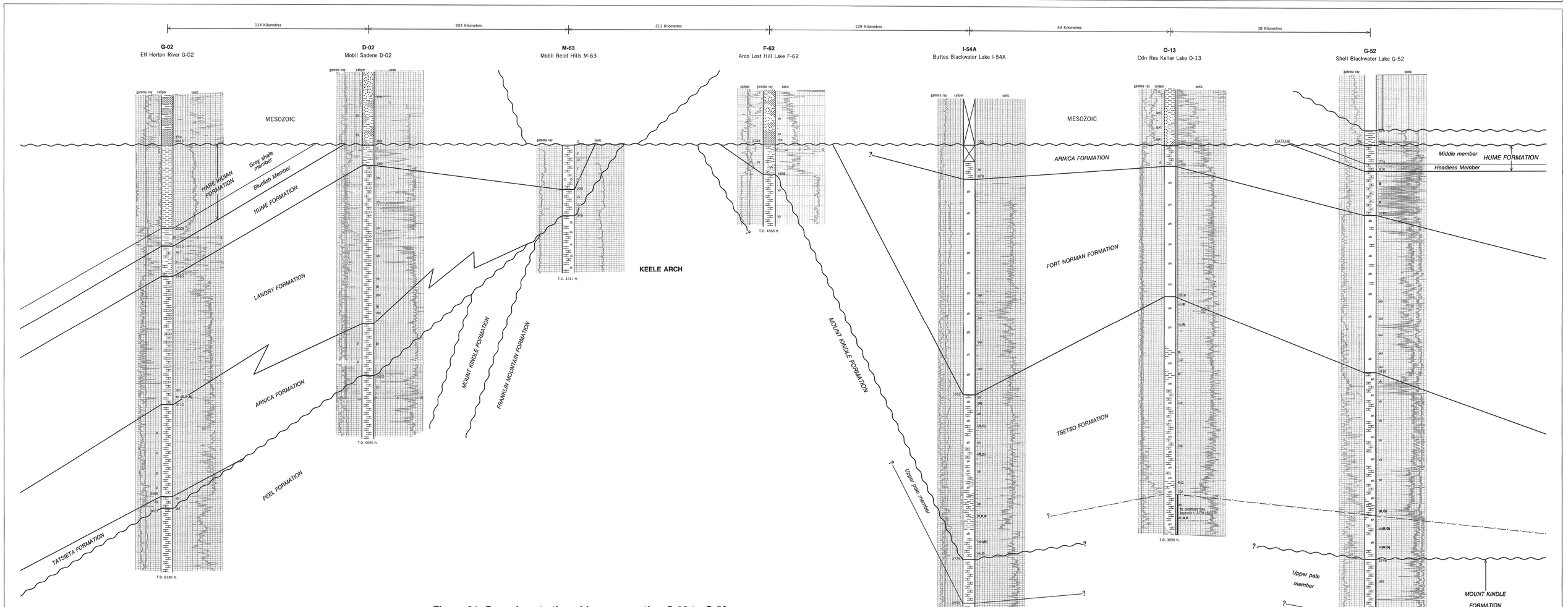

Figure 24. Devonian stratigraphic cross-section G-02 to G-52

Published 1992

Canada

Figures 23 and 24
Memoir 430

This document was produced by scanning the original publication.

Ce document est le produit d'une numérisation par balayage de la publication originale.