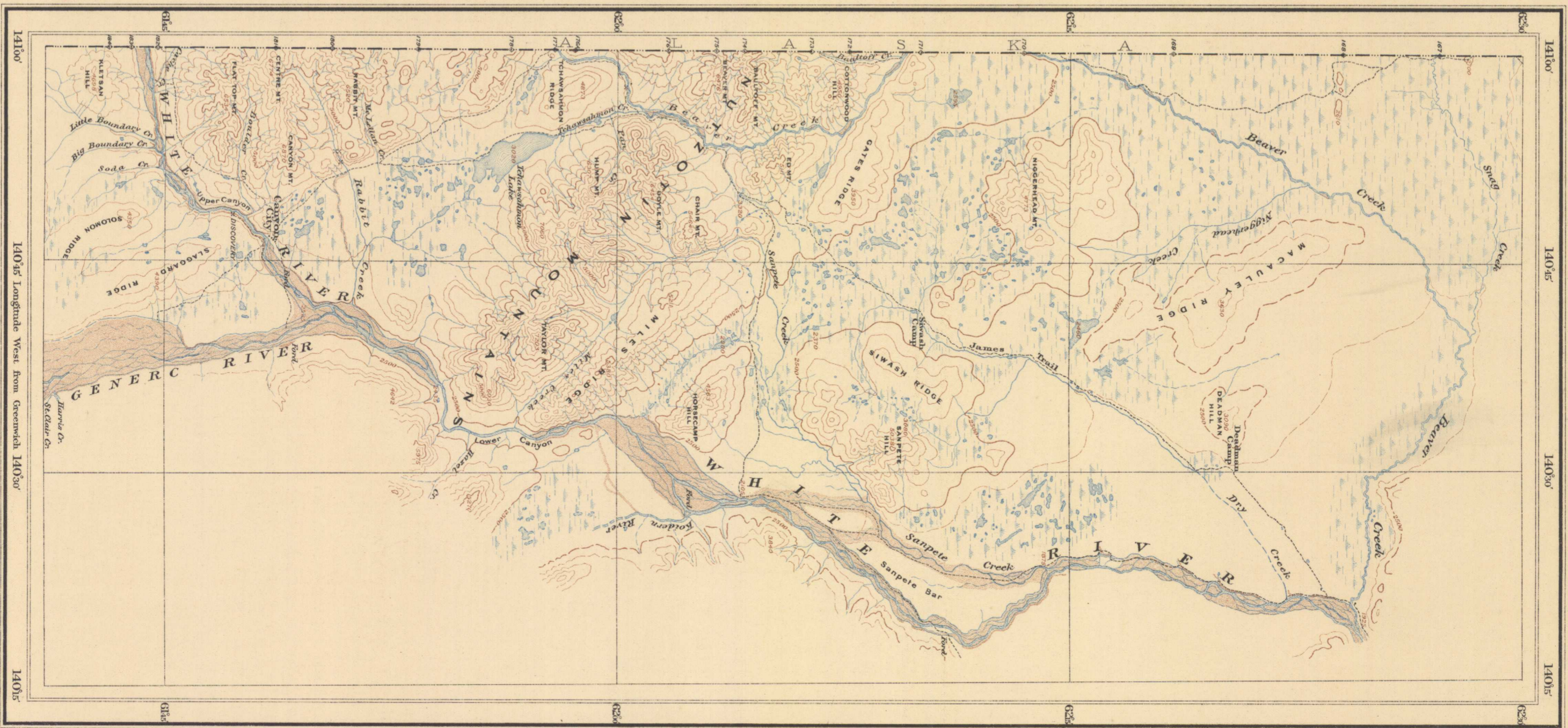


Hon. L. Coderre, Minister, R. G. McConnell, Deputy Minister.
Department of Mines
GEOLOGICAL SURVEY

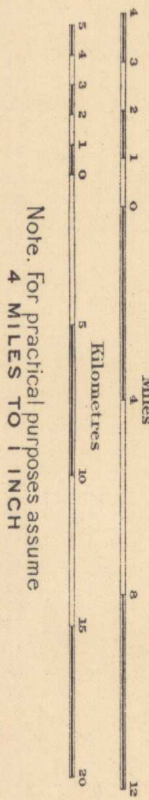


C.O. Smeath, Geographer and Chief Draughtsman, Amherstton, Dringfieldman.

MAP 122 A
(Issued 1915)

UPPER WHITE RIVER DISTRICT
YUKON TERRITORY

Scale, 250,000



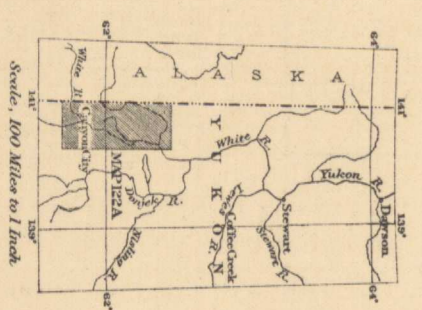
Note: For practical purposes assume 4 MILES TO 1 INCH

TOPOGRAPHY

W. E. LAWSON, 1913.
PORTION ALONG 141st MERIDIAN BY INTERNATIONAL BOUNDARY SURVEY.

- LEGEND**
- Culture
 - Buildings
 - Trails
 - Prospects
 - Prospects (Invisible systems)
 - International boundaries and monuments
 - Water
 - Rivers and streams
 - Lakes and ponds
 - Swamps
 - Roads (shown approximately)
 - Ponds (shown approximately)
 - Swamp
 - Relief
 - Contours (shown in feet and meters)
 - Contours (not well determined)
 - Ridges (shown in feet)
 - Cliffs and scarp bands on rivers
 - Sand and gravel
- Average magnetic declination, 32° 45' East*

LIBRARY / BIBLIOTHÈQUE
 A.P. 12 1988
 GEOLOGICAL SURVEY
 COMMISSION GÉOLOGIQUE



LIBRARY / BIBLIOTHÈQUE

NOT TO BE TAKEN FROM LIBRARY
 NE PAS SORTIR DE LA BIBLIOTHÈQUE

122A
 06 map
 G3401-C5
 1910-G4