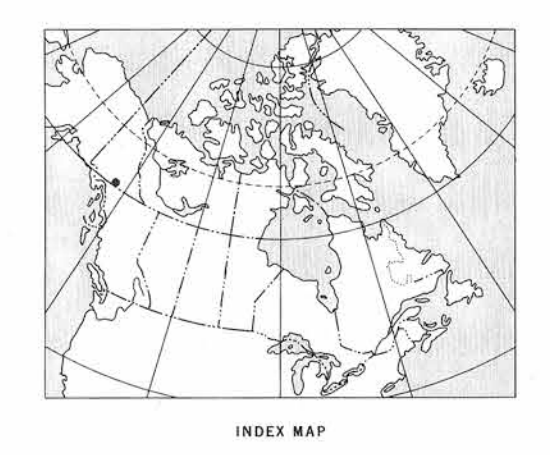
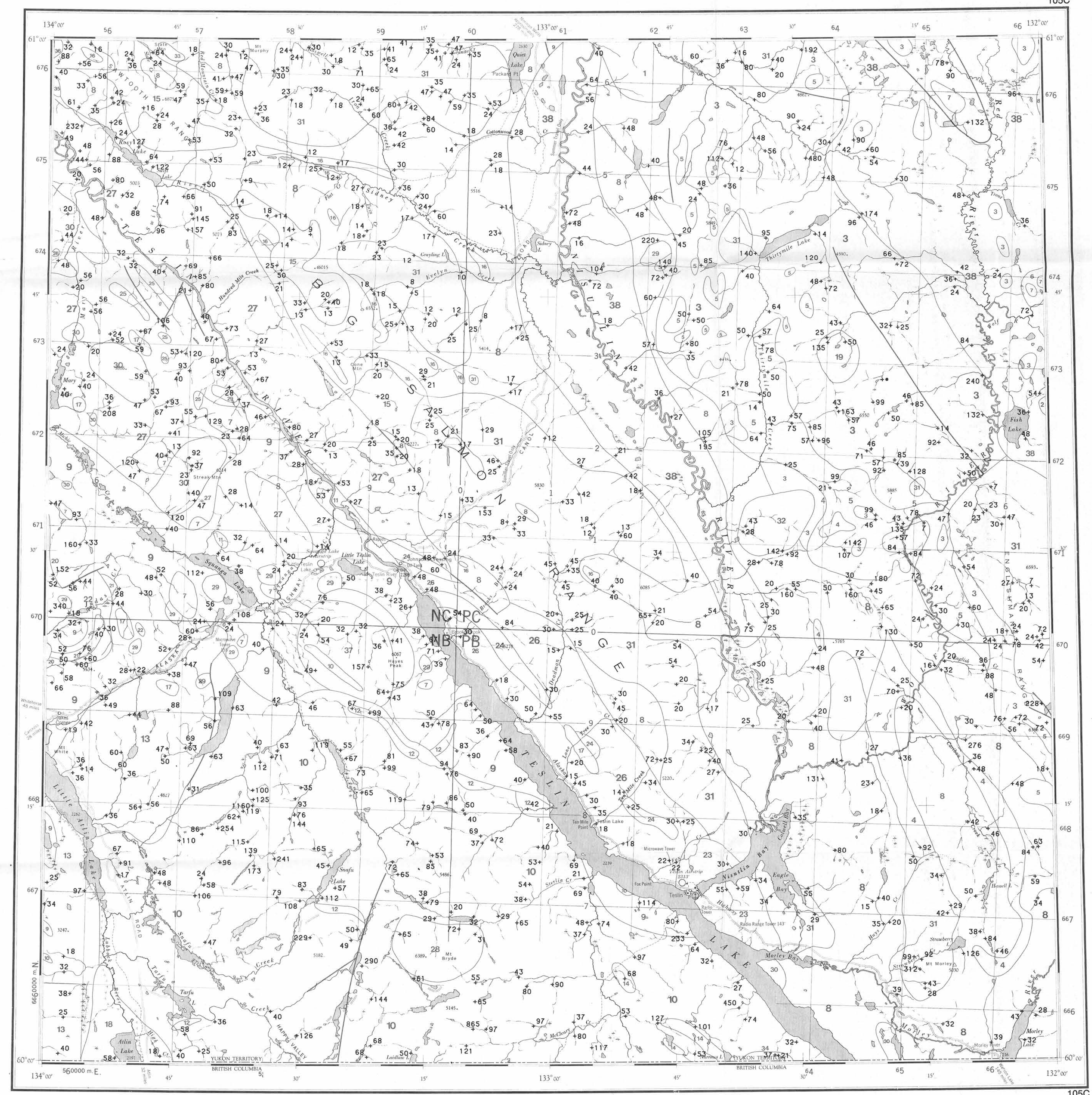


- SYMBOLS**
- Undivided surficial deposits; includes alluvium, glacial till, ground moraine, outwash and ice contact deposits, colluvium.
 - Bedrock exposures; includes discontinuous veneer of undivided glacial drift, local alpine glaciation features.


- Surficial deposit boundary**
- Meltwater channels, outwash deposits, indicating direction of flow**
- Glaciation lineation parallel to ice flow direction, includes fluting, crag and tail, roches moutonnées and drumlinoid forms, direction of flow known, unknown**
- Drumlinoid form, direction of movement inferred, not inferred**

Sources of information:
 Hughes, O.L., Campbell, R.B., Muller, J.E., and Wheeler, J.O. (1968) Glacial Map of Yukon Territory, Geological Survey of Canada, Map 6-1968, (1:1 000 000 scale) to accompany GSC Paper 68-34.
 Mulligan, R. (1963) Geology TESLIN, Yukon Territory, Geological Survey of Canada, Map 1125A (1:253 440 scale).
 Prest, V.K., Grant, D.R., and Rampton, V.N. (1967) Glacial Map of Canada, Geological Survey of Canada (1:5 000 000 scale).

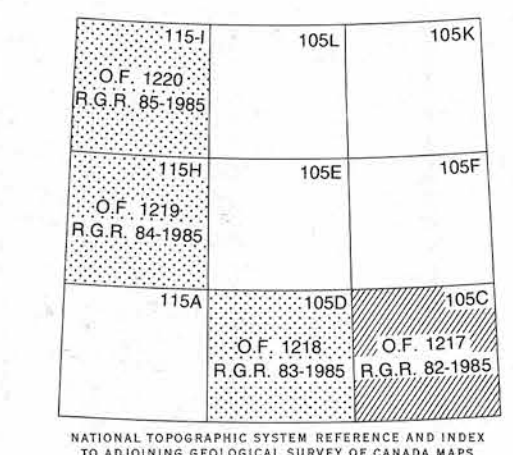


Elevation in feet above mean sea level

Mean magnetic declination 1986, 29°38' East, decreasing 15.3' annually. Readings vary from 29°23' E in the SE corner to 29°50' E in the NW corner of the map area



Base map at the same scale published by the Surveys and Mapping Branch in 1979
 Streams were revised by the Geological Survey of Canada for this edition



- LEGEND**
- QUATERNARY**
- 38 QS 64* Glacial and surficial deposits
- TERTIARY**
- LATE TERTIARY**
- 37 LT 62 Rhyolite porphyry, granite, granodiorite
- PLIOCENE**
- 36 PV 62 Basalt
- Eocene**
- 35 ENH 59 Acid to intermediate tuff, breccia
 - SLOKO GROUP
 - 34 ESL 59 Rhyolite, trachyte
- CRETACEOUS AND TERTIARY**
- 33 KTVD 56 Andesite and dacite porphyry
- CRETACEOUS**
- 32 KY 52 Syenite, monzonite
 - 31 KQM 52 Quartz monzonite, granodiorite; CASSIAR quartz monzonite, alkali
 - 30 KGD 52 Granodiorite
- JURASSIC AND CRETACEOUS**
- 29 JKD1 51 Diorite, hornblende diorite
 - 28 JKB 51 Gabbro, diorite, some ultramafic rocks
- TRIASSIC AND JURASSIC**
- 27 TJS 46 Argillite, sandstone, siltstone
 - 26 TJSV 46 Volcanic and sedimentary rocks
 - 25 TJC 46 Limestone
 - 24 TJVP 46 Augite, hornblende feldspar porphyry
- TRIASSIC**
- 23 TV 42 Basaltic greenstone
- UPPER TRIASSIC**
- LEWES RIVER GROUP (UTLW, UTC, UTLV)
 - 22 UTLW 45 Greywacke, argillite, conglomerate
 - 21 UTC 45 Limestone
 - 20 UTLV 45 Andesite, basalt
- MESOZOIC UNDIVIDED**
- 19 MGD 41 Granodiorite, quartz monzonite
 - 18 MGDN 41 Foliated hornblende granodiorite, quartz monzonite
- PERMIAN AND TRIASSIC**
- 17 PTUB 40 Pyroxenite, serpentinite
- PALEOZOIC UNDIVIDED**
- 16 PC 09 Limestone
 - 15 PGDM 09 PELY GNEISS: Foliated to gneissic granodiorite
- PERMIAN**
- 14 PT 36 TESLIN: Limestone
- CARBONIFEROUS AND PERMIAN**
- 13 CPH 35 HORSEFEED: Limestone
 - 12 CPKC 35 KEDAHDA: Limestone
 - 11 CPC 35 Limestone
 - 10 CPK 35 KEDAHDA: Chert, argillite
 - 9 CPV 35 Andesite, basalt, chert, tuff
 - 8 CP5N 35 Schist, gneiss; includes BIG SALMON METAMORPHIC COMPLEX
 - 7 CPUB 35 Serpentinite, diorite, pyroxenite, peridotite
- PENNSYLVANIAN**
- 6 PG 33 Limestone
- MISSISSIPPIAN**
- 5 MC 34 Limestone
- CARBONIFEROUS**
- 4 CC 30 Limestone
- ENGLISHMANS GROUP**
- 3 CE 30 Quartzite, phyllite, schist, chert, conglomerate, limestone
 - 2 CTP 30 Chert, argillite, phyllite, quartzite
- SILURIAN AND DEVONIAN**
- 1 SDQC 24 Dolomite, quartzite, argillite

*A mnemonic code assigned to rock types and recorded as part of field observations

Geological boundary

Fault

No analytical result

Geological base and legend are derived from: Map 1398A, MACILLAN RIVER, YUKON - DISTRICT OF MACKENZIE - ALASKA, NTS SHEET 105, 115. Compiled by H. Gabriel, D.J. Tempelman-Kluit, S.L. Blusson and R.B. Campbell, Geological Survey of Canada, Energy, Mines and Resources Canada, 1980, 1:1 000 000 scale