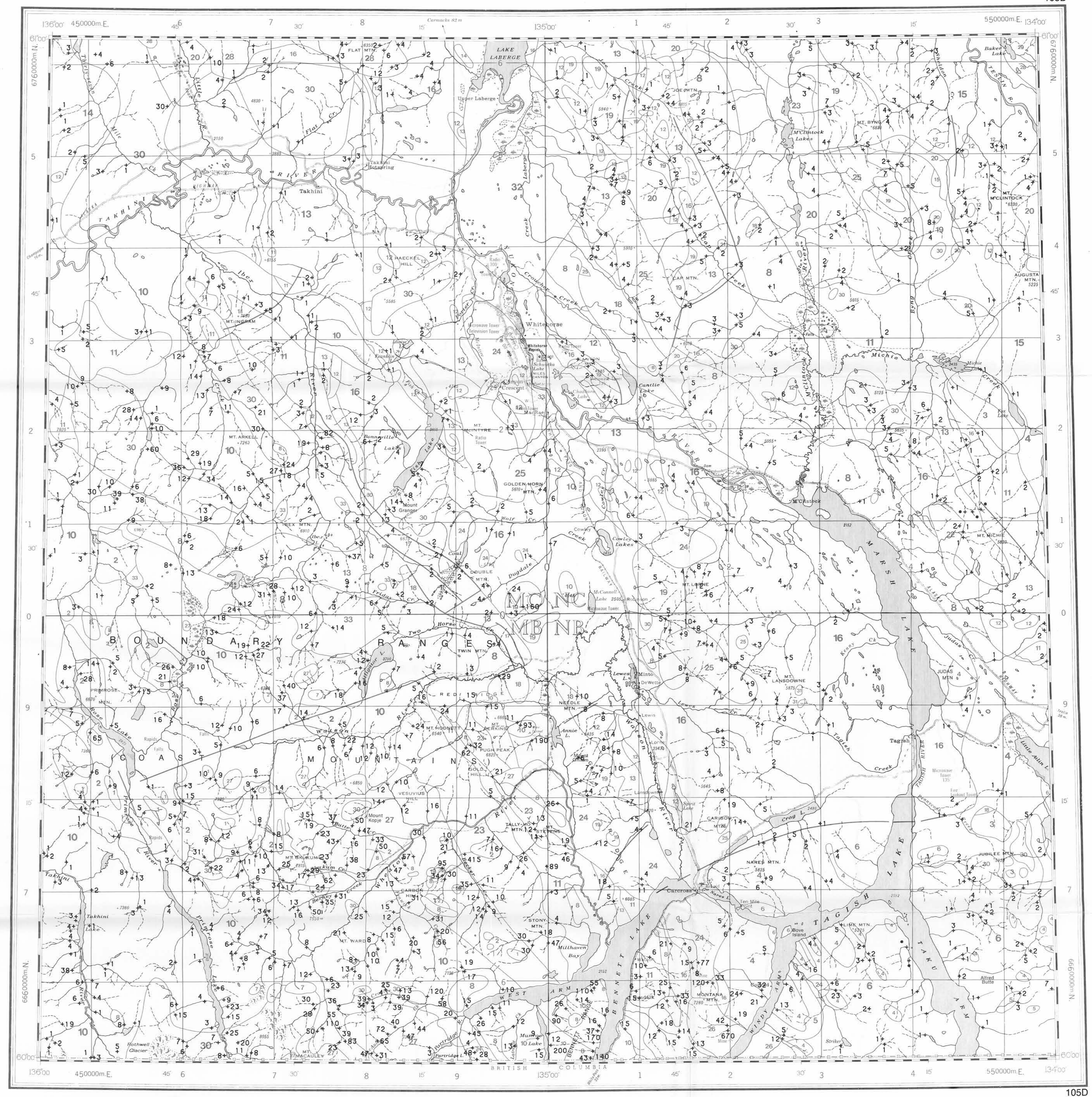
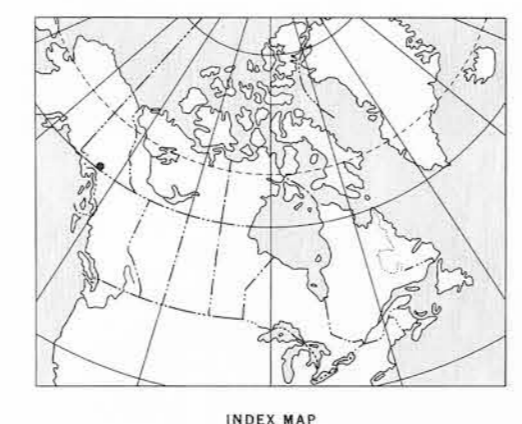


- SYMBOLS**
- Glaciolacustrine deposits
  - Undivided surficial deposits; alluvium, glacial till and moraine, outwash and ice contact deposits, volcanic ash, loess, colluvium
  - Bedrock exposures; includes discontinuous veneer of undivided glacial drift, local alpine glaciation features
- Surficial deposit boundary . . . . .
- Meltwater channels, outwash deposits, indicating direction of flow . . . . .
- Glaciation lineation parallel to ice flow direction, includes fluting, crag and tail, roches moutonnées and drumlinoid forms, direction of flow known, unknown . . . . .
- Drumlinoid form, direction of movement inferred, not inferred . . . . .
- Glacial striae, direction inferred . . . . .
- Esker and/or kame complex . . . . .
- Boulder train, direction of movement . . . . .

Sources of information:  
 Hughes, O.L., Campbell, R.B., Muller, J.E., and Wheeler, J.O. (1968) Glacial Map of Yukon Territory, Geological Survey of Canada, Map 6-1968, (1:1 000 000 scale) to accompany GSC Paper 68-34  
 Prest, V.K., Grant, D.R., and Rampton, V.N. (1967) Glacial Map of Canada, Geological Survey of Canada (1:5 000 000 scale)  
 Wheeler, J.O. (1960) Geology - WHITEHORSE, Yukon Territory, Geological Survey of Canada, Map 1093A (1:253 440 scale)

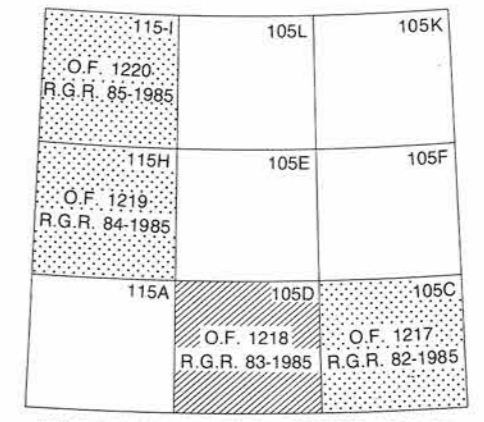


**LEAD (ppm)**  
 GSC OPEN FILE 1218  
 REGIONAL GEOCHEMICAL RECONNAISSANCE MAP 83-1985  
 CANADA-YUKON  
 MINERAL DEVELOPMENT AGREEMENT (1984-89)  
 STREAM SEDIMENT AND WATER GEOCHEMICAL SURVEY  
 SOUTHERN YUKON TERRITORY, 1985

Elevation in feet above mean sea level

Mean magnetic declination 1986, 29°18' East, decreasing 14.2' annually. Readings vary from 29°06' E in the SE corner to 22°29' E in the NW corner of the map area

Base map at the same scale published by the Surveys and Mapping Branch in 1979. Streams were revised by the Geological Survey of Canada for this edition



- LEGEND**
- QUATERNARY
    - 33 RMC 64\* MILES CANYON: Basalt
    - 32 QS 64 Glacial and surficial deposits
  - TERTIARY
    - 31 TQM 62 Quartz monzonite, granodiorite
    - LATE TERTIARY
      - 30 LTG 62 Rhyolite porphyry, granite, granodiorite
    - PLIOCENE
      - 29 PV 62 Basalt
    - Eocene
      - MOUNT NAÛSEN GROUP
        - 28 EMN 59 Acid to intermediate tuff, breccia
      - SKUKUM GROUP
        - 27 ESK 59 Andesite, basalt, breccia
      - SLOKO GROUP
        - 26 ESL 59 Rhyolite, trachyte
    - CRETACEOUS AND TERTIARY
      - 25 KTG 56 Granite, quartz monzonite
      - 24 KTGD 56 Granodiorite, quartz diorite
      - 23 KTQD 56 Tonalite
    - CRETACEOUS
      - 22 KY 52 Syenite, monzonite
      - 21 KQM 52 Quartz monzonite, granodiorite; CASSIAR quartz monzonite, alkali
      - 20 KGD 52 Granodiorite
      - 19 KV 52 Basalt, andesite, quartz dacite
    - JURASSIC AND CRETACEOUS
      - 18 JKD 51 Diorite, hornblende diorite
      - 17 JKT 51 TANTALUS: Conglomerate, siltstone, arkose, coal
    - JURASSIC
      - 16 JL 47 Greywacke, arkose, conglomerate
    - TRIASSIC AND JURASSIC
      - 15 TJS 46 Argillite, sandstone, siltstone
    - TRIASSIC
      - 14 TGDN 42 Foliated hornblende granodiorite, quartz
    - UPPER TRIASSIC
      - 13 UTLM 45 Greywacke, argillite, conglomerate
      - 12 UTC 45 Limestone
      - 11 UTLY 45 Andesite, basalt
    - MESOZOIC UNDIVIDED
      - 10 MGD 41 Granodiorite, quartz monzonite
      - 9 MGDN 41 Foliated hornblende granodiorite, quartz monzonite
      - 8 MY 41 Andesite, basalt, tuff
    - PALEOZOIC UNDIVIDED
      - 7 PGDN 09 PELY GNEISS: Foliated to gneissic granodiorite
    - CARBONIFEROUS AND PERMIAN
      - 6 CPH 35 HORSEFEED: Limestone
      - 5 CPK 35 KEDAHDA: Chert, argillite
      - 4 CPV 35 Andesite, basalt, chert, tuff
      - 3 CPUB 35 Serpentine, diorite, pyroxenite, peridotite
    - HADRYNIAN AND CAMBRIAN
      - 2 HCSN 08 Schist, gneiss, quartzite
    - HADRYNIAN
      - 1 HC 07 Crystalline limestone
- \*A mnemonic code assigned to rock types and recorded as part of field observations
- Geological boundary . . . . .  
 Fault . . . . .  
 No analytical result . . . . .

Geological base and legend are derived from: Map 1399A, MACMILLAN RIVER, YUKON - DISTRICT OF MACKENZIE - ALASKA, NTS SHEET 108, 115. Compiled by H. Gabrielse, D.J. Tempelman-Kluit, S.L. Blusson and R.B. Campbell, Geological Survey of Canada, Energy, Mines and Resources Canada, 1980. 1:1 000 000 scale

**LEAD (ppm)**  
 GSC OPEN FILE 1218  
 SOUTHERN YUKON TERRITORY, 1985

This document was produced by scanning the original publication. Ce document est le produit d'une numérisation par balayage de la publication originale.