

The regional geochemical trend map displayed above utilized a moving weighted average using an inverse distance function (1/d²) to filter out minor irregularities and emphasize broad-scale regional features. Single point anomalies may be suppressed or eliminated, however, geological units which are chemically enriched, or large metallic deposits undergoing weathering would be expected to produce identifiable anomalies.

Geological Survey of Canada
Resource Geophysics and Geochemistry Division
CONTRACTORS
Sample collection by Rogers Exploration Services Ltd., Whitehorse
Sample preparation by Golder Associates, Ottawa
Gold analysis by Chemex Labs Limited, Vancouver, B.C.
Sediment chemical analyses by Barringer Magenta Ltd., Rexdale, Ontario
Water chemical analyses by Barringer Magenta Laboratories (Alberta) Ltd., Calgary

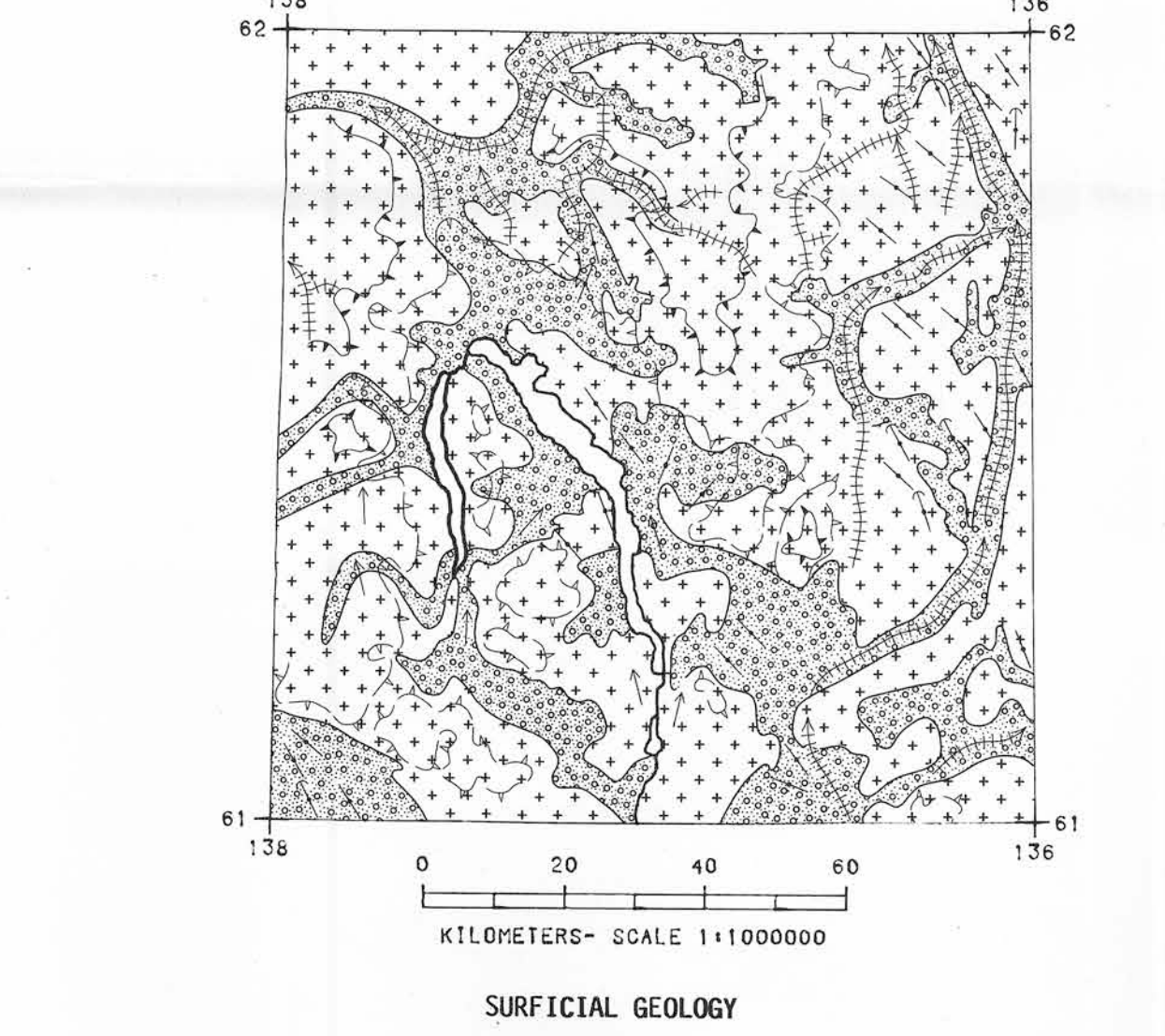
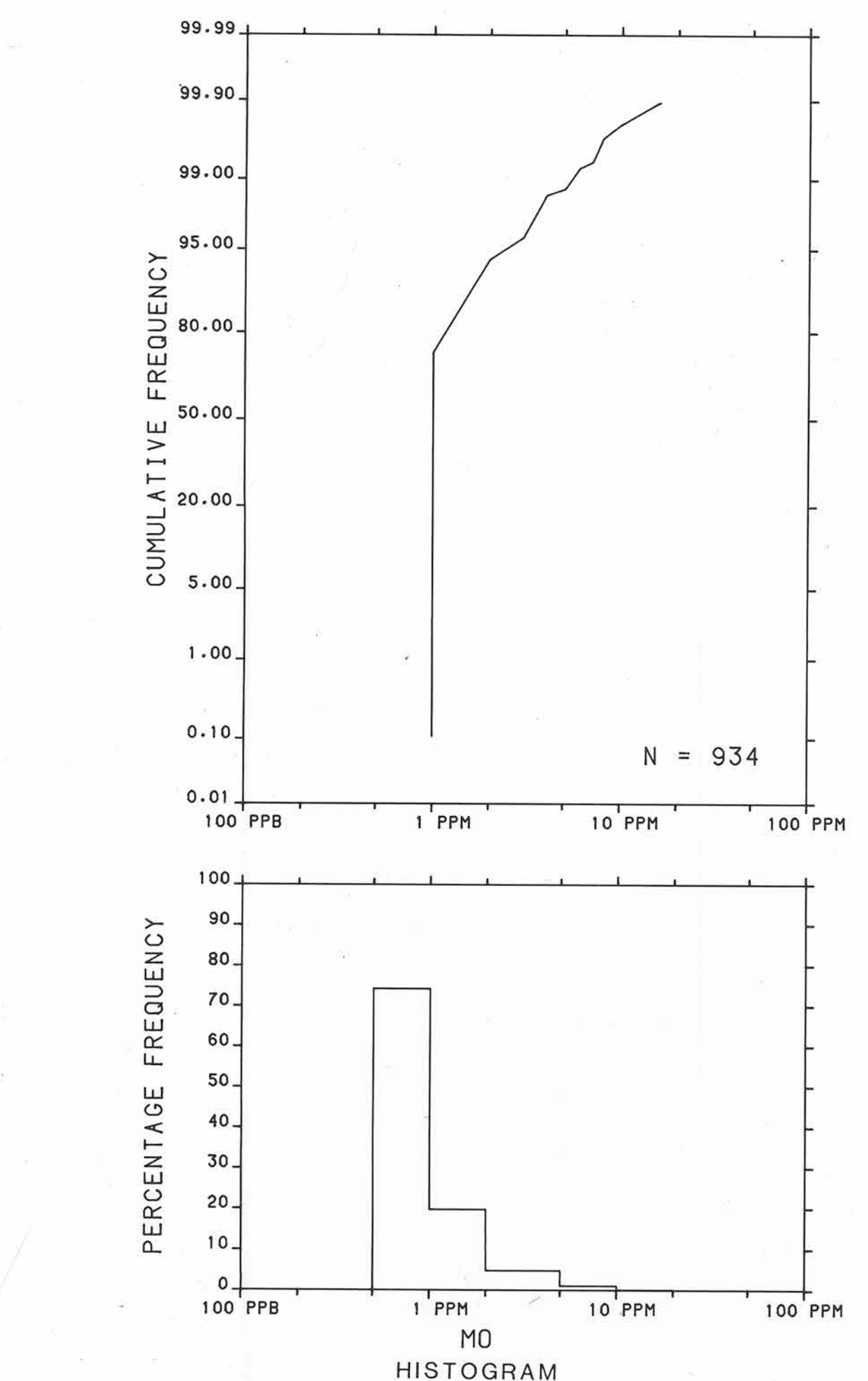
This map forms one of a series of maps released by the Geological Survey of Canada, Open Files 1217 to 1220. Each Open File consists of maps of various geochemical variables: 21 for stream sediment, 3 for stream water and 1 sample site location.

Copies of map material and listings of field observations and analytical data, from which the material was prepared, may be available at users expense by application to:

K.G. Campbell Corporation
880 Wellington St.
Bay 238
Ottawa, Ontario
K1R 6K7

The data are also available in digital form. For further information please contact:

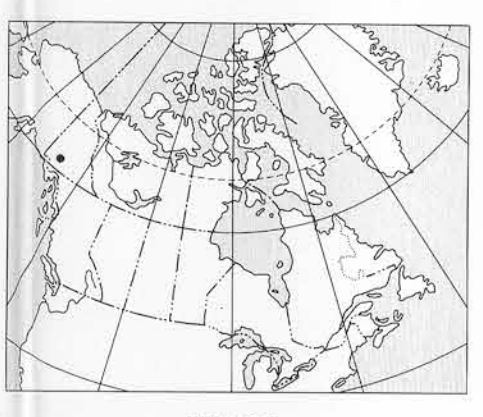
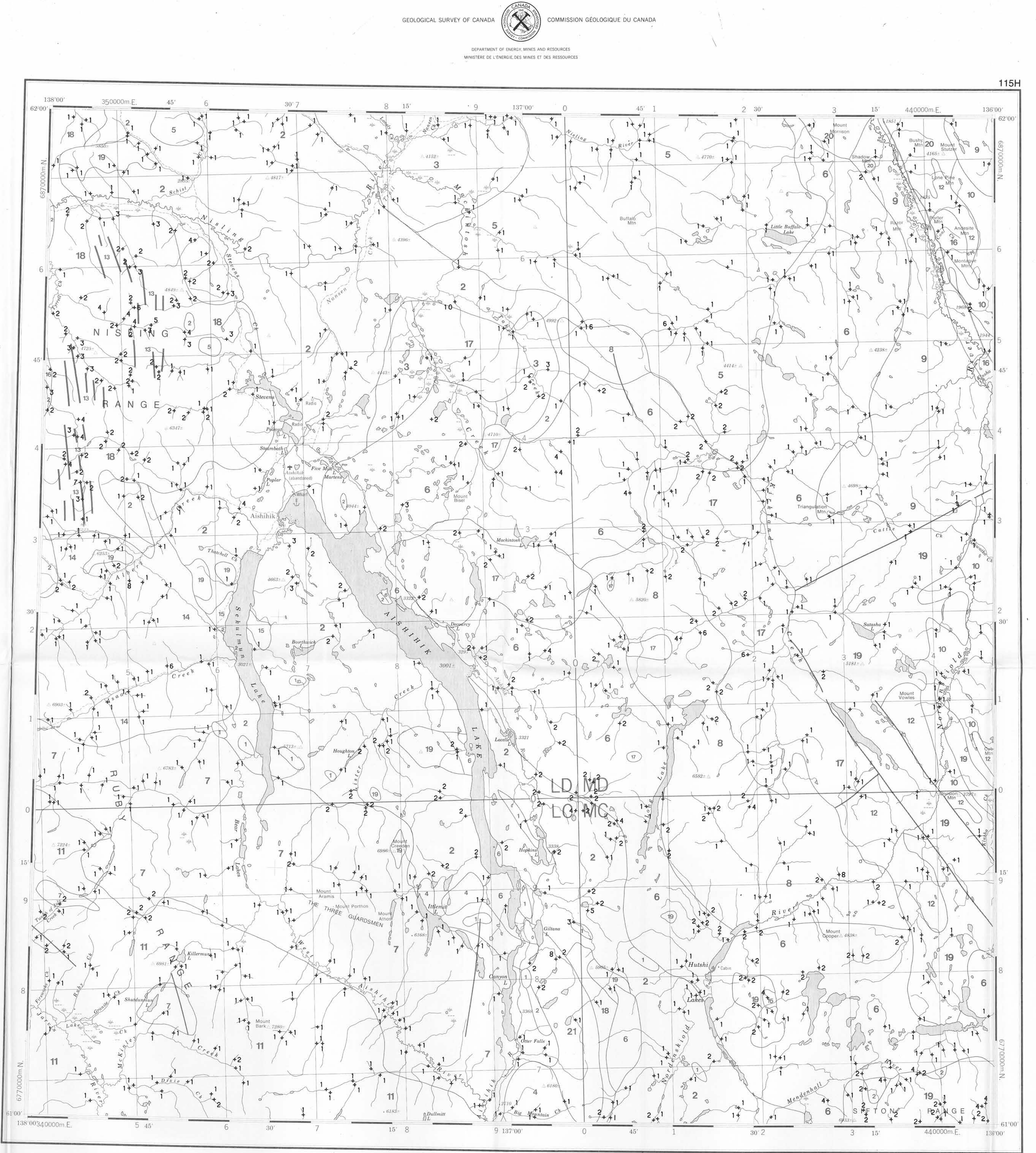
The Director
Computer Science Centre
Department of Energy, Mines and Resources
Ottawa, Ontario
K1A 0E4



Undivided surficial deposits; alluvium, glacial till and moraine, outwash and ice contact deposits, volcanic ash, loess, colluvium
Bedrock exposures; includes discontinuous veneer of undivided glacial drift

Surficial deposit boundary
Limit of Pre-Reid ice advance
Limit of McConnell (Ruby) ice advance
Meltwater channels, outwash deposits, indicating direction of flow
Glaciation lineation parallel to ice flow direction, includes fluting, crag and tail, roches moutonnées and drumlinoid forms, direction of flow indicated
Drumlinoid form, direction of movement inferred, not inferred

Sources of information:
Hughes, O.L., Campbell, R.B., Muller, J.E., and Wheeler, J.O. (1968) Glacial Map of Yukon Territory, Geological Survey of Canada, Map 6-1968, (1:1 000 000 scale) to accompany GSC Paper 63-34
Prest, V.K., Grant, D.R., and Rampton, V.N. (1967) Glacial Map of Canada, Geological Survey of Canada (1:5 000 000 scale)
Templeman-Kluit, D.J. (1973) Geology - AISHIHIK LAKE, Yukon Territory, Geological Survey of Canada, Map 17-1973, (1:250 000 scale) to accompany Paper 73-41



MOLYBDENUM (ppm)
GSC OPEN FILE 1219
REGIONAL GEOCHEMICAL RECONNAISSANCE MAP 84-1985
CANADA-YUKON
MINERAL DEVELOPMENT AGREEMENT (1984-89)
STREAM SEDIMENT AND WATER GEOCHEMICAL SURVEY
SOUTHERN YUKON TERRITORY, 1985
Scale 1:250 000

Elevation in feet above mean sea level

Mean magnetic declination 1986, 29°39' East, decreasing 13.4' annually. Readings vary from 29°29' E in the SE corner to 29°48' E in the NW corner of the map area

Base map at the same scale published by the Surveys and Mapping Branch in 1971. Streams were revised by the Geological Survey of Canada for this edition.

TERTIARY	
LATE TERTIARY	
21	LTG 62 [*] Rhyolite porphyry, granite, granodiorite
OLIGOCENE AND MIOCENE	
CARMACKS GROUP	
20	OMCV 60 Andesite, basalt, breccia
EOCENE	
MOUNT NANSEN GROUP	
19	EMN 59 Acid to intermediate tuff, breccia
LOWER(?) TERTIARY	
18	TFP 58 Feldspar porphyry dykes and flows
17	TVA 58 Acid tuff
16	TVD 58 Andesite, porphyritic basalt flows and dykes
EARLY TERTIARY	
15	ETGA 57 Alaskite, granite, quartz monzonite
14	ETQM 57 Granite, quartz monzonite
13	FPPP 57 Feldspar porphyry dykes
JURASSIC AND CRETACEOUS	
12	JKT 51 TANTALUS: Conglomerate, siltstone, arkose, coal
11	JKK 51 KLUANE: Sericitic to biotitic schist, gneiss, amphibolite
JURASSIC	
LABERGE GROUP	
10	JL 47 Greywacke, arkose, conglomerate
TRIASSIC	
9	TV 42 Basaltic greenstone
8	TQM 42 Leucocratic, porphyritic quartz monzonite
7	TGD 42 RUBY RANGE: Granodiorite
6	TGDN 42 Foliated hornblende granodiorite, quartz
MESOZOIC UNDIVIDED	
5	MQM 41 Porphyritic quartz monzonite
4	MDI 41 Diorite
PALEOZOIC UNDIVIDED	
3	PM 09 Amphibolite, schist, gneiss
HADRYNIAN AND CAMBRIAN	
2	HCSN 08 Schist, gneiss, quartzite
HADRYNIAN	
1	HC 07 Crystalline limestone

*A mnemonic code assigned to rock types and recorded as part of field observations

Geological boundary
Fault
No analytical result

Geological base and legend are derived from: Map 1398A, MACMILLAN RIVER, YUKON - DISTRICT OF MACKENZIE - ALASKA, NTS SHEET 105, 115. Compiled by H. Gabrielse, D.J. Templeman-Kluit, S.L. Blusson and R.B. Campbell, Geological Survey of Canada, Energy, Mines and Resources Canada, 1980. 1:1 000 000 scale