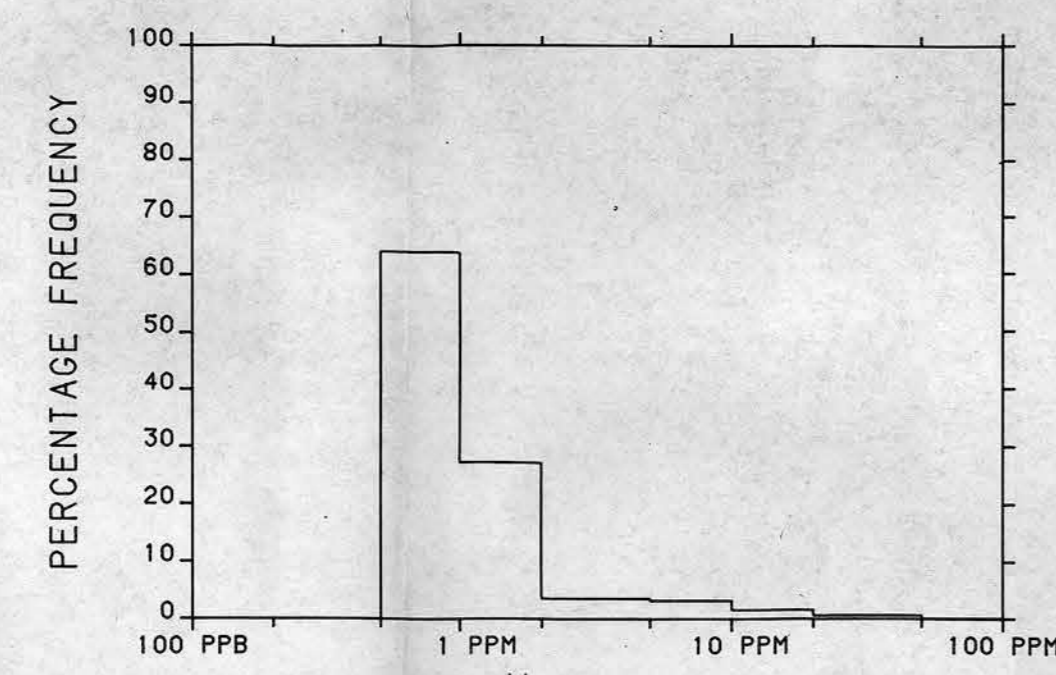
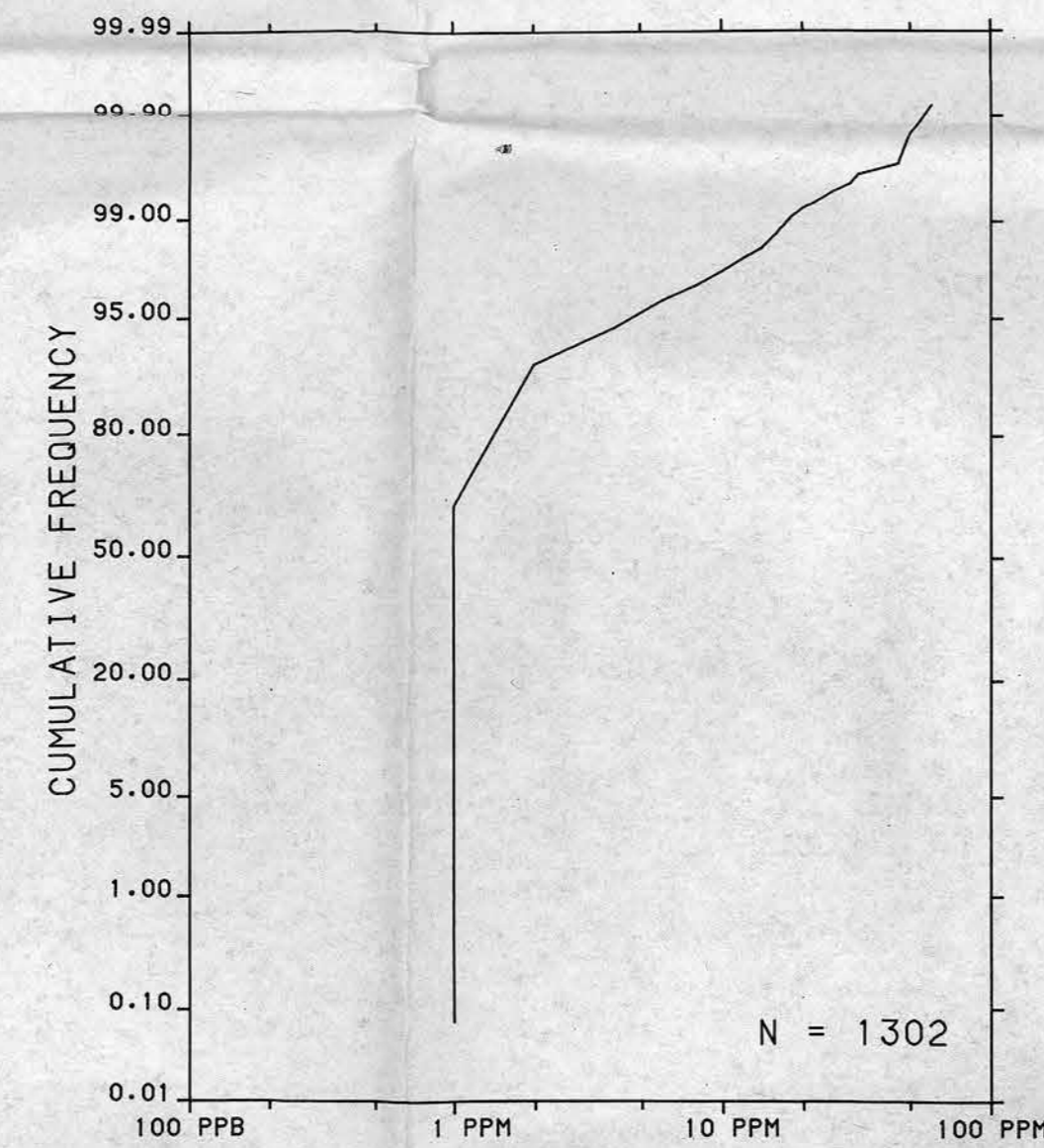


The regional geochemical trend map displayed above utilized a moving weighted average using an inverse distance function (1/d²) to filter out minor irregularities and emphasize broad-scale regional features. Single point anomalies may be suppressed or eliminated, however, geological units which are chemically enriched, or large metallic deposits undergoing weathering would be expected to produce identifiable anomalies.



CONCENTRATION	FREQUENCY
13 to 60	N = 24 (1.8%)
7 to 12	N = 24 (1.8%)
3 to 6	N = 70 (5.4%)
<2 to 2	N = 1184 (90.9%)

- SURFICIAL GEOLOGY**
- Thermokarst depression developed on alluvial floodplain
 - Pits and kettles developed on gravelly glaciofluvial plain
 - Organic deposits mantling lacustrine floodplain, glaciofluvial plain, or less commonly, moraine deposits
 - Undivided surficial deposits; includes alluvium, glacial till, glaciofluvial and glaciolacustrine deposits, ice contact deposits, colluvium, volcanic ash, loess, and scattered bedrock exposures.
 - Colluvium; poorly sorted blanket of rubble commonly <3m thick overlying bedrock, ubiquitous in unglaciated terrain.
 - Bedrock exposures; includes discontinuous veneer of undivided glacial drift, local alpine glaciation features.

- Symbols**
- Surficial deposit boundary
 - Limit of Reid ice advance, maximum extent of glaciation
 - Major meltwater channels, outwash deposits, indicating direction of flow
 - Drumlinoid form; rock drumlin, crag and tail, fluted bedrock or till, direction of movement not inferred
 - Esker, direction of flow indicated

Sources of information:
Hughes, O.L., Campbell, R.B., Muller, J.E., and Wheeler, J.O. (1968) Glacial Map of Yukon Territory, Geological Survey of Canada, Map 6-1968, (1:1,000,000 scale) to accompany GSC Paper 68-34.
Prest, V.K., Grant, D.R., and Rampton, V.N. (1967) Glacial Map of Canada, Geological Survey of Canada (1:5,000,000 scale).
Rampton, V.N. (1977) Surficial Geology and Geomorphology, Koldern Mountain - Yukon Territory, Geological Survey of Canada, Map 5-1978, 1:100,000 scale.
(1977) Surficial Geology and Geomorphology, Mirror Creek - Yukon Territory, Geological Survey of Canada, Map 4-1978, 1:100,000 scale.
Templeman-Kluit, D.J. (1973) Geology, Snag - Yukon Territory, Geological Survey of Canada, Map 16-1973 (1:250,000 scale) to accompany GSC Paper 73-41.

Geological Survey of Canada
Mineral Resources Division
Exploration Geochemistry Subdivision

CONTRACTORS

Sample collection by Monaghan Delph Miller Limited, Don Mills, Ontario
Sample preparation by Golder Associates, Ottawa

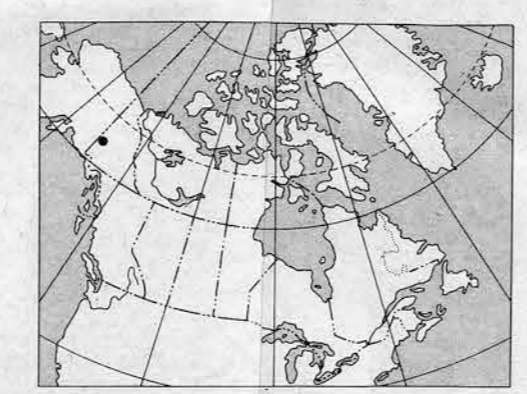
Sediment chemical analyses by Bondar Clegg and Company Ltd., Ottawa, Ontario

Au analyses by Chemex Labs Limited, Vancouver
Water chemical analyses by Barringer Magenta Laboratories (Alberta) Ltd., Calgary

Copies of map material and listings of field observations, analytical data and methods, from which the open file was prepared, are available from:

K.G. Campbell Corporation
880 Wellington St.
Bay 239
Ottawa, Ontario
K1R 6K7

Digital data are available on IBM-PC compatible diskette from:
Geological Survey of Canada
Publications Distribution
601 Booth St.
Ottawa, Ontario K1A 0E8
Tel.: (613)995-4342



Elevation in feet above mean sea level

Mean magnetic declination 1987, 29°37' East, decreasing 13.4' annually. Readings vary from 29°37'E in the SE corner to 29°32'E in the NW corner of the map area

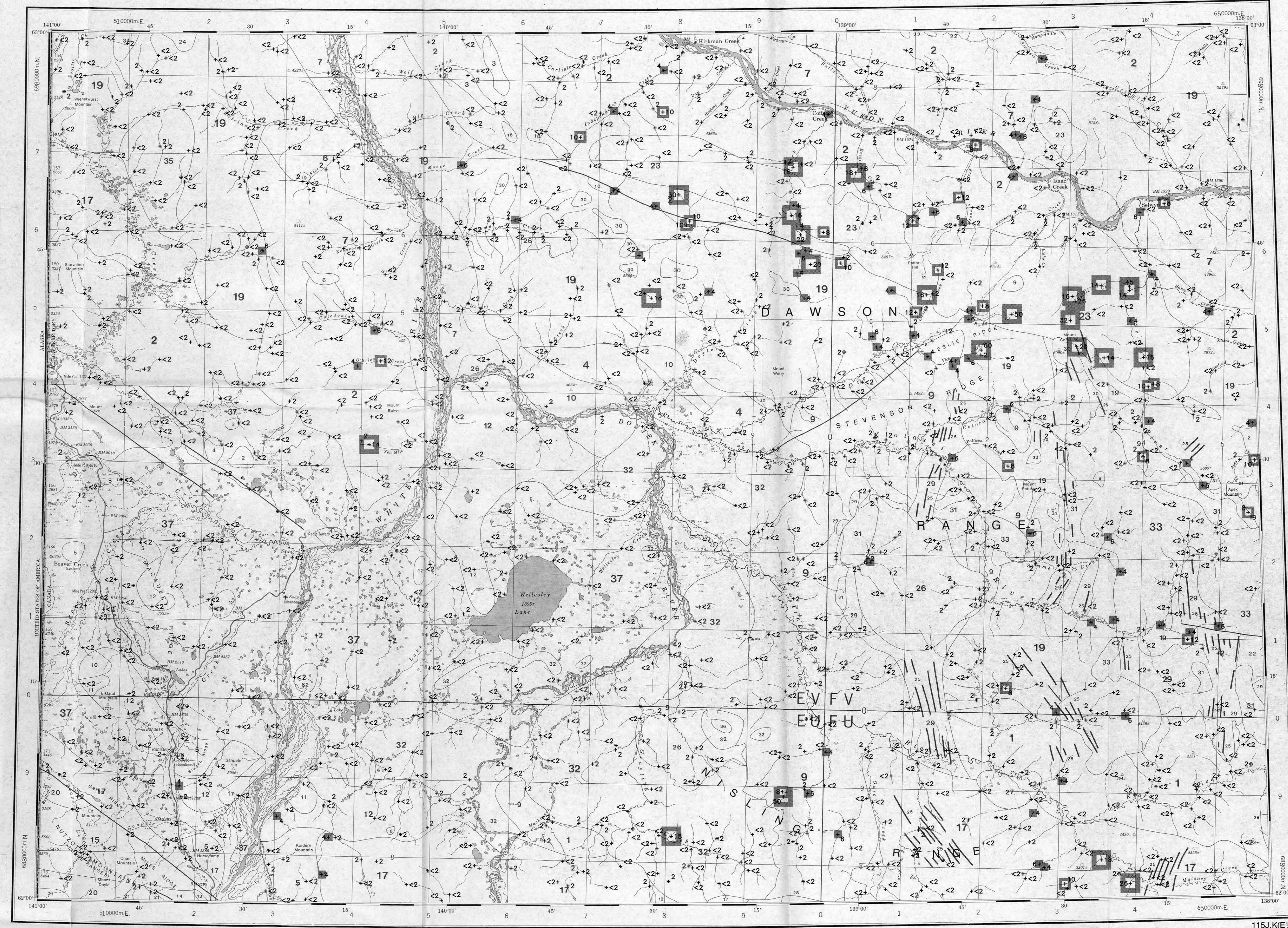
**TUNGSTEN (ppm)
STREAM SEDIMENTS
GSC OPEN FILE 1363**

REGIONAL GEOCHEMICAL RECONNAISSANCE MAP 99-1986
CANADA - YUKON
SUBSIDIARY AGREEMENT ON MINERAL RESOURCES (1985-1989)
STREAM SEDIMENT AND WATER GEOCHEMICAL SURVEY
SOUTH-WEST YUKON, 1986

Scale 1:250 000 - Echelle 1/250 000

Universal Transverse Mercator Projection
Projetion transverse universelle de Mercator
© Crown Copyrights reserved
© Droits de la Couronne réservés

Base map at the same scale published by the Surveys and Mapping Branch in 1971



- LEGEND**
- QUATERNARY**
- PLEISTOCENE AND RECENT
 - 37 Q5 64+ Glacial and surficial deposits
 - TERTIARY AND QUATERNARY
 - PLIOCENE AND PLEISTOCENE
 - 36 PPF 63 Olivine basalt
 - LATE TERTIARY
 - 35 LTG 62 Shyllite porphyry, granite, granodiorite
 - OLIGOCENE AND MIOCENE
 - 34 OMA 61 AMPHITHEATRE: Sandstone, conglomerate, shale, coal
 - CARMACKS GROUP
 - 33 OMCV 61 Andesite, basalt, breccia
 - 32 OMO 61 DONJER: Tuff, breccia
 - Eocene
 - MOUNT NANSSEN GROUP
 - 31 ENW 59 Acid to intermediate tuff, breccia
 - LOWER (?) TERTIARY
 - 30 TC 58 CASINO: Tuff, ignimbrite, breccia
 - 29 TFP 58 Feldspar porphyry dykes, flow
 - 28 TVO 58 Andesite, porphyritic basalt flows and dykes
 - EARLY TERTIARY
 - 27 ETG 57 Granodiorite, granite
 - 26 ETGA 57 Alaska, granite, quartz monzonite
 - 25 FPPP 57 Feldspar porphyry dykes
 - CRETACEOUS
 - 24 KY 52 Syenite, monzonite
 - 23 KG 52 Granite
 - 22 KGM 52 Quartz monzonite, granodiorite; GASSIAR quartz monzonite, alkasite
 - 21 KGM 52 Granodiorite, quartz diorite, diorite, agmatite complex
 - JURASSIC AND CRETACEOUS
 - DEZADEASH GROUP
 - 20 JKD 51 Argillite, greywacke, conglomerate, volcanics
 - TRIASSIC
 - 19 TGM 42 Foliated hornblende granodiorite, quartz
 - MESOZOIC UNDIVIDED
 - 18 MM 41 Porphyritic quartz monzonite
 - 17 MGD 41 Granodiorite, quartz monzonite
 - 16 MOI 41 Diorite
 - PERMIAN AND TRIASSIC
 - 15 PTV 40 Greenstone, greywacke, shale, limestone
 - 14 PTV 40 Greenstone, diorite
 - 13 PTB 40 Pyroxenite, serpentinite
 - PALEOZOIC AND MESOZOIC UNDIVIDED
 - 12 PW 40 Basic to intermediate volcanic rocks
 - 11 PNB 40 Hornblende gabbro
 - 10 PNB 40 Ultrabasic rocks
 - PALEOZOIC UNDIVIDED
 - 9 PW 09 NASINA: Graphitic quartzite, schist
 - 8 PC 09 Limestone
 - 7 PGM 09 PELLY GNEISS: Foliated to gneissic granodiorite
 - 6 PM 09 Amphibolite, schist, gneiss
 - 5 PTP 09 Chert, argillite, quartzite
 - 4 PV 09 Greenstone, amphibolite
 - CARBONIFEROUS AND PERMIAN
 - 3 CPS 35 Quartz-muscovite schist
 - 2 CPS 35 Schist, gneiss, includes BIG SALMON METAMORPHIC COMPLEX
 - MADRINETIAN AND CAMBRIAN
 - 1 HCSM 08 Schist, gneiss, quartzite
- *a numeric code assigned to rock types and recorded as part of field observations.
- Geological boundary
- Fault
- No analytical result
- Field duplicate sample sites
- Geological base and legend are derived from:
Gibson, H., Templeman-Kluit, D.J., Glusson, S.L., and Campbell, R.B. (1980) Map 1368, MacMillan River, Yukon - District of Mackenzie - Alaska, NTS Sheet 105, 115, Geological Survey of Canada, Energy, Mines and Resources Canada, 1:100,000 Scale.

Geological Survey of Canada
Mineral Resources Division
Exploration Geochemistry Subdivision

CONTRACTORS

Sample collection by Monaghan Delph Miller Limited, Don Mills, Ontario
Sample preparation by Golder Associates, Ottawa

Sediment chemical analyses by Bondar Clegg and Company Ltd., Ottawa, Ontario

Au analyses by Chemex Labs Limited, Vancouver
Water chemical analyses by Barringer Magenta Laboratories (Alberta) Ltd., Calgary

Copies of map material and listings of field observations, analytical data and methods, from which the open file was prepared, are available from:

K.G. Campbell Corporation
880 Wellington St.
Bay 239
Ottawa, Ontario
K1R 6K7

Digital data are available on IBM-PC compatible diskette from:
Geological Survey of Canada
Publications Distribution
601 Booth St.
Ottawa, Ontario K1A 0E8
Tel.: (613)995-4342