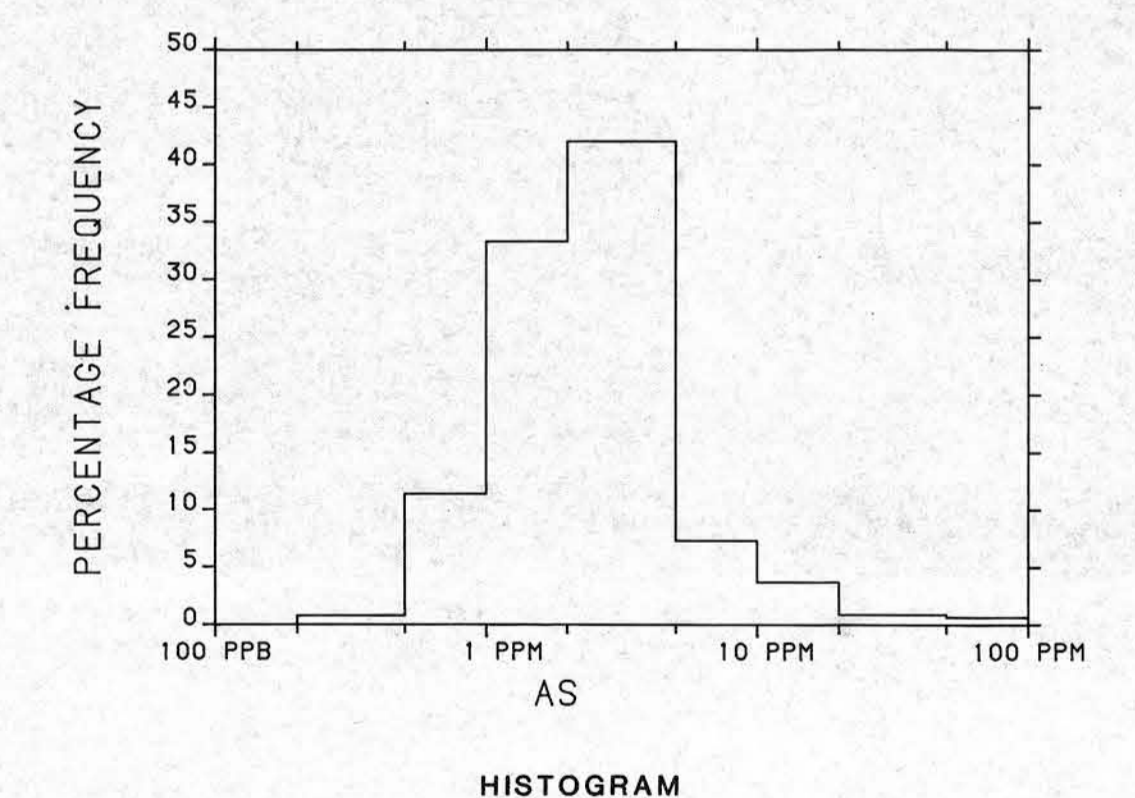
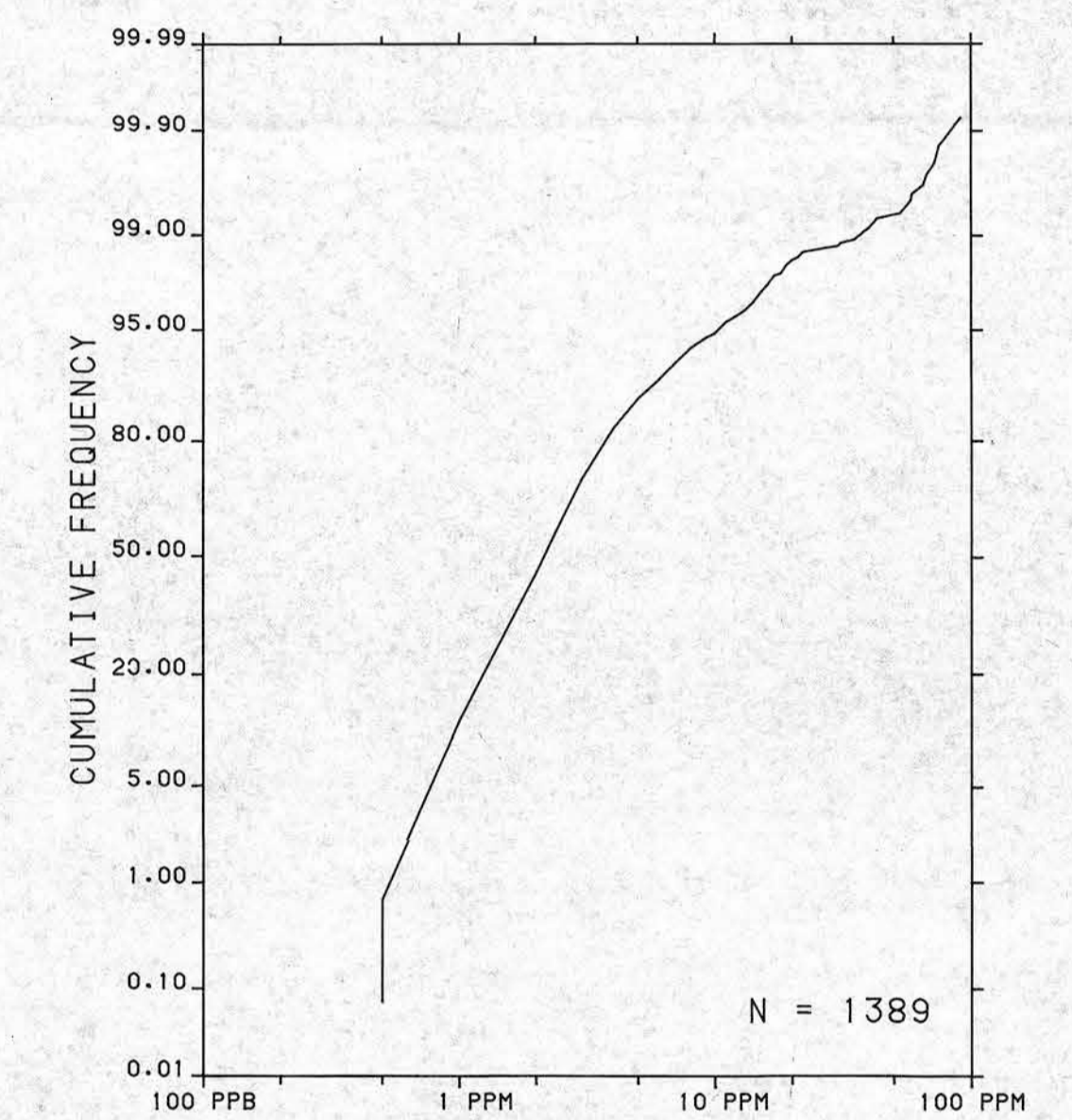


The regional geochemical trend map displayed above utilized a moving weighted average using an inverse distance function (1/d²) to filter out minor irregularities and emphasize broad-scale regional features. Single point anomalies may be suppressed or eliminated, however, geological units which are chemically enriched, or large metallic deposits undergoing weathering would be expected to produce identifiable anomalies.



SURFICIAL GEOLOGY

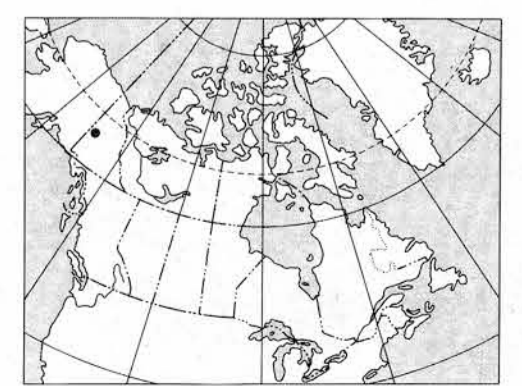
No comprehensive surficial or geomorphological data exists for the map area up to the release of this geochemical open file. A detailed geomorphology and surficial materials map, compiled by G.W. Morrison of Indian Affairs and Northern Development, Whitehorse, is forthcoming.

Geological Survey of Canada
Mineral Resources Division
Exploration Geochemistry Subdivision

CONTRACTORS

- Sample collection by Monaghan Delph Miller Limited, Don Mills, Ontario
Sample preparation by Golder Associates, Ottawa
- Sediment chemical analyses by Bondar Clegg and Company Ltd., Ottawa, Ontario
- Au analyses by Chemex Labs Limited, Vancouver
Water chemical analyses by Barringer Magenta Laboratories (Alberta) Ltd., Calgary

CONCENTRATION	FREQUENCY
17.1 to 91.0	N = 28 (2.0%)
11.1 to 17.0	N = 33 (2.4%)
6.1 to 11.0	N = 77 (5.5%)
3.1 to 6.0	N = 259 (18.6%)
<1.0 to 3.0	N = 992 (71.4%)

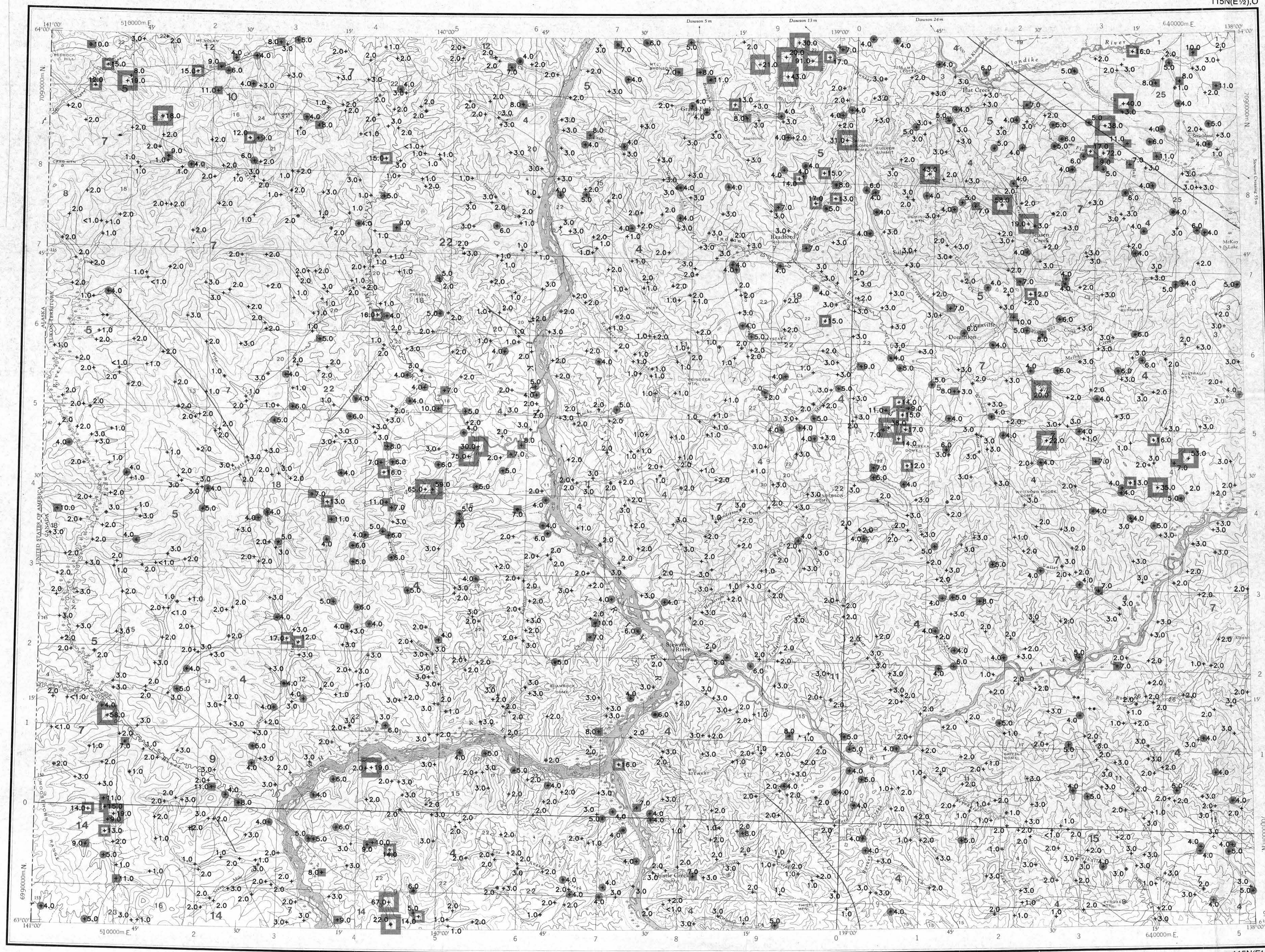


Copies of map material and listings of field observations, analytical data and methods, from which the open file was prepared, are available from:

K.G. Campbell Corporation
880 Wellington St.
Box 238
Ottawa, Ontario
K1R 6K7

Digital data are available on IBM-PC compatible diskette from:

Geological Survey of Canada
Publications Distribution
601 Booth St.
Ottawa, Ontario K1A 0E8
Tel.: (613)995-4342

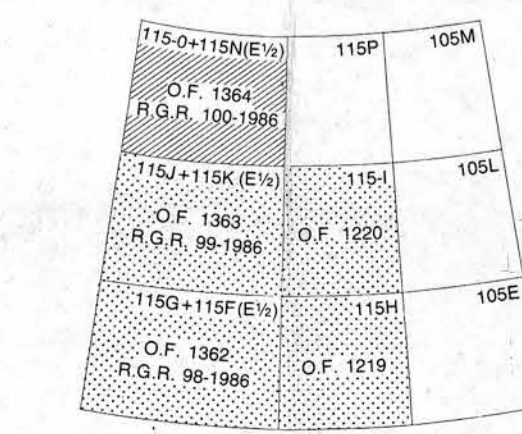


Scale 1:250 000 - Échelle 1/250 000
Universal Transverse Mercator Projection
Projection transversale universelle de Mercator
© Crown Copyrights reserved
© Droits de la Couronne réservés

Elevation in feet above mean sea level

Base map at the same scale published by the Surveys and Mapping Branch in 1963

Mean magnetic declination 1987, 30°25' East, decreasing 13.5' annually. Readings vary from 30°25'E in the SE corner to 30°20'E in the NW corner of the map area



LEGEND

- QUATERNARY
- RECENT
 - SELKIRK GROUP
 - RS 64* Basalt, andesite flows, breccia, tuff
 - PLEISTOCENE AND RECENT
 - QS 64 Glacial and surficial deposits
 - TERTIARY
 - DIORITE AND MIOCENE
 - TDI 57 Diorite
 - OLIGOCENE AND MIOCENE
 - OMA 61 AMPHITHEATRE: Sandstone, conglomerate, shale, coal
 - CARMACKS GROUP
 - OMV 61 Andesite, basalt, breccia
 - OMD 61 DONJEK: Tuff, breccia
 - OLIGOCENE
 - CARMACKS GROUP
 - OCS 60 Conglomerate, sandstone, shale
 - LOWER TERTIARY
 - TYS 58 Conglomerate, sandstone, shale
 - TVR 58 Rhyolite, quartz feldspar porphyry
 - EARLY TERTIARY
 - ETF 57 Granite and syenite porphyry, rhyolite
 - CRETACEOUS
 - KY 52 Syenite, monzonite
 - KQM 52 Quartz monzonite, granodiorite; CASSIAR quartz monzonite, alaskite
 - TRIASSIC
 - TGDN 42 Foliated hornblende granodiorite, quartz
 - PALEOZOIC AND MESOZOIC UNDIVIDED
 - PMUB 40 Ultramafic rocks
 - PALEOZOIC UNDIVIDED
 - PN 09 NASINA: Graphitic quartzite, schist
 - PC 09 Limestone
 - PTV 09 Chert, volcanic rocks, slate
 - PV 09 Greenstone, amphibolite
 - PQMN 09 Foliated muscovite quartz monzonite
 - PGDN 09 PELLY GNEISS: Foliated to gneissic granodiorite
 - PERMIAN
 - SKOLAI GROUP
 - PS 36 Andesite, basalt, ultramafics, pyroclastics, phyllite, chert, limestone, conglomerate
 - CARBONIFEROUS AND PERMIAN
 - CPS 35 Quartz - muscovite schist
 - CPSN 35 Schist, gneiss, includes BIG SALMON METAMORPHIC COMPLEX
 - CPUB 35 Serpentinite, diorite, pyroxenite, peridotite
 - DEVONIAN
 - DC 25 Limestone, marble
 - ORDOVICIAN, SILURIAN AND LOWER DEVONIAN
 - OSDR 19 ROAD RIVER: Black graptolitic shale, chert

*A mnemonic code assigned to rock types and recorded as part of field observations.
Geological boundary
Fault
No analytical result
Field duplicate sample sites
Geological base and legend are derived from: Gabrielse, H., Tempelman-Kluit, D.J., Blusson, S.L. and Campbell, R.B. (1980) Map 1398A, Mackillan River, Yukon - District of Mackenzie - Alaska, NTS Sheet 105-115, Geological Survey of Canada, Energy, Mines and Resources Canada. 1:1 000 000 Scale.