GEOLOGICAL SURVEY OF CANADA COMMISSION GÉOLOGIQUE DU CANADA
DEPARTMENT OF ENERGY, MINES AND RESOURCES
MINISTÈRE DE L'ÉNERGIE, DES MINES ET DES RESSOURCES

# LEAD (ppm)
## STREAM SEDIMENTS
GSC OPEN FILE 1364
WESTERN YUKON, 1986




The regional geochemical trend map displayed above utilized a moving weighted average using an inverse distance function ($1/d^2$) to filter out minor irregularities and emphasize broad-scale regional features. Single point anomalies may be suppressed or eliminated, however, geological units which are chemically enriched, or large metallic deposits undergoing weathering would be expected to produce identifiable anomalies.

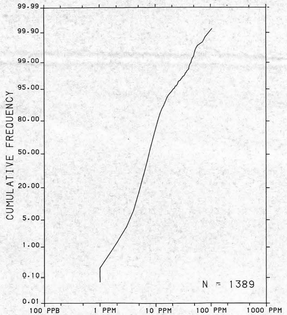


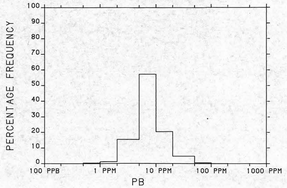


HISTOGRAM

| CONCENTRATION | FREQUENCY |
|---|---|
| 36 to 106 | N= 27( 1.9%) |
| 22 to 35 | N= 41( 3.0%) |
| 16 to 21 | N= 59( 4.2%) |
| 11 to 15 | N= 232(16.7%) |
| <2 to 10 | N=1030(74.2%) |

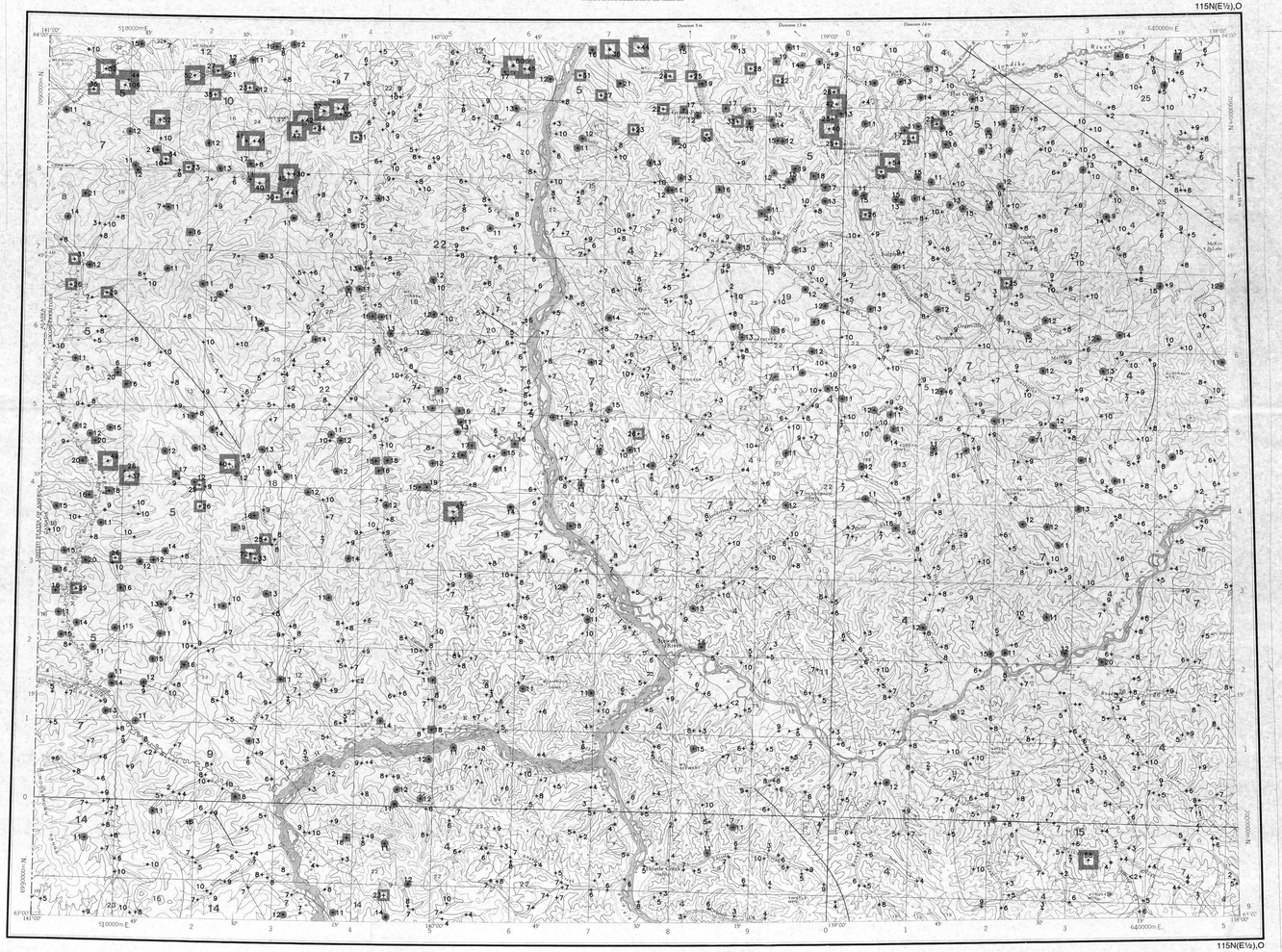
115N(E½),O
Duncan 5 m
Duncan 13 m
Duncan 16 m
510000mE
520000mE
530000mE
540000mE
550000mE
560000mE
570000mE
580000mE
590000mE
600000mE
610000mE
620000mE
630000mE
640000mE
7050000mN
7040000mN
7030000mN
7020000mN
7010000mN
7000000mN
6990000mN
6980000mN
6970000mN
6960000mN
6950000mN
6940000mN
6930000mN
6920000mN
6910000mN
6900000mN
6890000mN
6880000mN
6870000mN
6860000mN
6850000mN
6840000mN
6830000mN
6820000mN
6810000mN
6800000mN
6790000mN
6780000mN
6770000mN
6760000mN
6750000mN
6740000mN
6730000mN
6720000mN
6710000mN
6700000mN
6690000mN
6680000mN
6670000mN
6660000mN
6650000mN
6640000mN
6630000mN
6620000mN
6610000mN
6600000mN
6590000mN
6580000mN
6570000mN
6560000mN
6550000mN
6540000mN
6530000mN
6520000mN
6510000mN
6500000mN
6490000mN
6480000mN
6470000mN
6460000mN
6450000mN
6440000mN
6430000mN
6420000mN
6410000mN
6400000mN
6390000mN
6380000mN
6370000mN
6360000mN
6350000mN
6340000mN
6330000mN
6320000mN
6310000mN
6300000mN
6290000mN
6280000mN
6270000mN
6260000mN
6250000mN
6240000mN
6230000mN
6220000mN
6210000mN
6200000mN
6190000mN
6180000mN
6170000mN
6160000mN
6150000mN
6140000mN
6130000mN
6120000mN
6110000mN
6100000mN
6090000mN
6080000mN
6070000mN
6060000mN
6050000mN
6040000mN
6030000mN
6020000mN
6010000mN
6000000mN
5990000mN
5980000mN
5970000mN
5960000mN
5950000mN
5940000mN
5930000mN
5920000mN
5910000mN
5900000mN
5890000mN
5880000mN
5870000mN
5860000mN
5850000mN
5840000mN
5830000mN
5820000mN
5810000mN
5800000mN
5790000mN
5780000mN
5770000mN
5760000mN
5750000mN
5740000mN
5730000mN
5720000mN
5710000mN
5700000mN
5690000mN
5680000mN
5670000mN
5660000mN
5650000mN
5640000mN
5630000mN
5620000mN
5610000mN
5600000mN
5590000mN
5580000mN
5570000mN
5560000mN
5550000mN
5540000mN
5530000mN
5520000mN
5510000mN
5500000mN
5490000mN
5480000mN
5470000mN
5460000mN
5450000mN
5440000mN
5430000mN
5420000mN
5410000mN
5400000mN
5390000mN
5380000mN
5370000mN
5360000mN
5350000mN
5340000mN
5330000mN
5320000mN
5310000mN
5300000mN
5290000mN
5280000mN
5270000mN
5260000mN
5250000mN
5240000mN
5230000mN
5220000mN
5210000mN
5200000mN
5190000mN
5180000mN
5170000mN
5160000mN
5150000mN
5140000mN
5130000mN
5120000mN
5110000mN
5100000mN
5090000mN
5080000mN
5070000mN
5060000mN
5050000mN
5040000mN
5030000mN
5020000mN
5010000mN
5000000mN
4990000mN
4980000mN
4970000mN
4960000mN
4950000mN
4940000mN
4930000mN
4920000mN
4910000mN
4900000mN
4890000mN
4880000mN
4870000mN
4860000mN
4850000mN
4840000mN
4830000mN
4820000mN
4810000mN
4800000mN
4790000mN
4780000mN
4770000mN
4760000mN
4750000mN
4740000mN
4730000mN
4720000mN
4710000mN
4700000mN
4690000mN
4680000mN
4670000mN
4660000mN
4650000mN
4640000mN
4630000mN
4620000mN
4610000mN
4600000mN
4590000mN
4580000mN
4570000mN
4560000mN
4550000mN
4540000mN
4530000mN
4520000mN
4510000mN
4500000mN
4490000mN
4480000mN
4470000mN
4460000mN
4450000mN
4440000mN
4430000mN
4420000mN
4410000mN
4400000mN
4390000mN
4380000mN
4370000mN
4360000mN
4350000mN
4340000mN
4330000mN
4320000mN
4310000mN
4300000mN
4290000mN
4280000mN
4270000mN
4260000mN
4250000mN
4240000mN
4230000mN
4220000mN
4210000mN
4200000mN
4190000mN
4180000mN
4170000mN
4160000mN
4150000mN
4140000mN
4130000mN
4120000mN
4110000mN
4100000mN
4090000mN
4080000mN
4070000mN
4060000mN
4050000mN
4040000mN
4030000mN
4020000mN
4010000mN
4000000mN
3990000mN
3980000mN
3970000mN
3960000mN
3950000mN
3940000mN
3930000mN
3920000mN
3910000mN
3900000mN
3890000mN
3880000mN
3870000mN
3860000mN
3850000mN
3840000mN
3830000mN
3820000mN
3810000mN
3800000mN
3790000mN
3780000mN
3770000mN
3760000mN
3750000mN
3740000mN
3730000mN
3720000mN
3710000mN
3700000mN
3690000mN
3680000mN
3670000mN
3660000mN
3650000mN
3640000mN
3630000mN
3620000mN
3610000mN
3600000mN
3590000mN
3580000mN
3570000mN
3560000mN
3550000mN
3540000mN
3530000mN
3520000mN
3510000mN
3500000mN
3490000mN
3480000mN
3470000mN
3460000mN
3450000mN
3440000mN
3430000mN
3420000mN
3410000mN
3400000mN
3390000mN
3380000mN
3370000mN
3360000mN
3350000mN
3340000mN
3330000mN
3320000mN
3310000mN
3300000mN
3290000mN
3280000mN
3270000mN
3260000mN
3250000mN
3240000mN
3230000mN
3220000mN
3210000mN
3200000mN
3190000mN
3180000mN
3170000mN
3160000mN
3150000mN
3140000mN
3130000mN
3120000mN
3110000mN
3100000mN
3090000mN
3080000mN
3070000mN
3060000mN
3050000mN
3040000mN
3030000mN
3020000mN
3010000mN
3000000mN
2990000mN
2980000mN
2970000mN
2960000mN
2950000mN
2940000mN
2930000mN
2920000mN
2910000mN
2900000mN
2890000mN
2880000mN
2870000mN
2860000mN
2850000mN
2840000mN
2830000mN
2820000mN
2810000mN
2800000mN
2790000mN
2780000mN
2770000mN
2760000mN
2750000mN
2740000mN
2730000mN
2720000mN
2710000mN
2700000mN
2690000mN
2680000mN
2670000mN
2660000mN
2650000mN
2640000mN
2630000mN
2620000mN
2610000mN
2600000mN
2590000mN
2580000mN
2570000mN
2560000mN
2550000mN
2540000mN
2530000mN
2520000mN
2510000mN
2500000mN
2490000mN
2480000mN
2470000mN
2460000mN
2450000mN
2440000mN
2430000mN
2420000mN
2410000mN
2400000mN
2390000mN
2380000mN
2370000mN
2360000mN
2350000mN
2340000mN
2330000mN
2320000mN
2310000mN
2300000mN
2290000mN
2280000mN
2270000mN
2260000mN
2250000mN
2240000mN
2230000mN
2220000mN
2210000mN
2200000mN
2190000mN
2180000mN
2170000mN
2160000mN
2150000mN
2140000mN
2130000mN
2120000mN
2110000mN
2100000mN
2090000mN
2080000mN
2070000mN
2060000mN
2050000mN
2040000mN
2030000mN
2020000mN
2010000mN
2000000mN
1990000mN
1980000mN
1970000mN
1960000mN
1950000mN
1940000mN
1930000mN
1920000mN
1910000mN
1900000mN
1890000mN
1880000mN
1870000mN
1860000mN
1850000mN
1840000mN
1830000mN
1820000mN
1810000mN
1800000mN
1790000mN
1780000mN
1770000mN
1760000mN
1750000mN
1740000mN
1730000mN
1720000mN
1710000mN
1700000mN
1690000mN
1680000mN
1670000mN
1660000mN
1650000mN
1640000mN
1630000mN
1620000mN
1610000mN
1600000mN
1590000mN
1580000mN
1570000mN
1560000mN
1550000mN
1540000mN
1530000mN
1520000mN
1510000mN
1500000mN
1490000mN
1480000mN
1470000mN
1460000mN
1450000mN
1440000mN
1430000mN
1420000mN
1410000mN
1400000mN
1390000mN
1380000mN
1370000mN
1360000mN
1350000mN
1340000mN
1330000mN
1320000mN
1310000mN
1300000mN
1290000mN
1280000mN
1270000mN
1260000mN
1250000mN
1240000mN
1230000mN
1220000mN
1210000mN
1200000mN
1190000mN
1180000mN
1170000mN
1160000mN
1150000mN
1140000mN
1130000mN
1120000mN
1110000mN
1100000mN
1090000mN
1080000mN
1070000mN
1060000mN
1050000mN
1040000mN
1030000mN
1020000mN
1010000mN
1000000mN
990000mN
980000mN
970000mN
960000mN
950000mN
940000mN
930000mN
920000mN
910000mN
900000mN
890000mN
880000mN
870000mN
860000mN
850000mN
840000mN
830000mN
820000mN
810000mN
800000mN
790000mN
780000mN
770000mN
760000mN
750000mN
740000mN
730000mN
720000mN
710000mN
700000mN
690000mN
680000mN
670000mN
660000mN
650000mN
640000mN
630000mN
620000mN
610000mN
600000mN
590000mN
580000mN
570000mN
560000mN
550000mN
540000mN
530000mN
520000mN
510000mN
500000mN
490000mN
480000mN
470000mN
460000mN
450000mN
440000mN
430000mN
420000mN
410000mN
400000mN
390000mN
380000mN
370000mN
360000mN
350000mN
340000mN
330000mN
320000mN
310000mN
300000mN
290000mN
280000mN
270000mN
260000mN
250000mN
240000mN
230000mN
220000mN
210000mN
200000mN
190000mN
180000mN
170000mN
160000mN
150000mN
140000mN
130000mN
120000mN
110000mN
100000mN
90000mN
80000mN
70000mN
60000mN
50000mN
40000mN
30000mN
20000mN
10000mN
0mN
141°00'
64°00'
139°00'
138°00'
63°00'
Duncan River
Duncan Creek
Duncan Lake
Duncan Glacier
Duncan Pass
Duncan Ridge
Duncan Mountain