

**MAP 3  
MACKENZIE CORRIDOR**

**SALINE RIVER, MOUNT CAP, OLD FORT  
ISLAND FORMATIONS AND EQUIVALENTS  
(MOSTLY MIDDLE CAMBRIAN)**

INTERPRETED BY:  
G.K. WILLIAMS, I.S.P.G., CALGARY

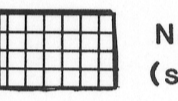
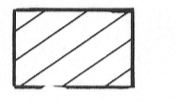
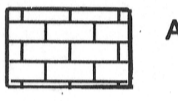
DATE: 1987

OPEN FILE  
DOSSIER PUBLIC  
**1429**  
GEOLOGICAL SURVEY  
COMMISSION GÉOLOGIQUE  
OTTAWA  
**4 of 5**

**LEGEND**

- 230 Subsurface thickness (metres).
- ▼ 200 Outcrop thickness (metres) of Middle Cambrian.
- 500 Isopachs (metres). West of the Redstone Arch only Middle Cambrian strata are included.
- ..... Limit of Cambrian salt.
- Outline of South Keele Arch as outlined by the truncated zero-edge of the Mt. Kindle Fm.
- ^^ ^^ Facies boundary between Avalanche dolomite and Rockslide limestone.
- ∨ ∨ Middle Cambrian volcanics.
- Eastern limit of Mackenzie Mountains.

**Distribution, Facies**

 No Mount Cap Fm. (subsurface)	 Not present	 Avalanche dolomite
---	---	--

A, B... N Columns of correlation charts, Figures C-3,4&5

kilometres  
50 0 50 100 150

