

GEOLOGICAL SURVEY OF CANADA



COMMISSION GÉOLOGIQUE DU CANADA

DEPARTMENT OF ENERGY, MINES AND RESOURCES
MINISTÈRE DE L'ÉNERGIE, DES MINES ET DES RESSOURCES



LOCATION MAP - CARTE DE LOCALISATION

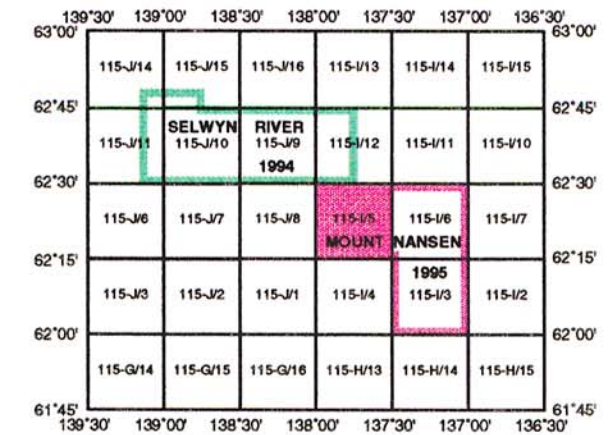
Airborne Geophysical Survey Levé géophysique aéroporté **Prospector Mountain** Yukon Territory / Territoire du Yukon

NTS / SNRC 115 I/5

Contents include: gamma ray spectrometric and magnetic
colour maps; base map, flight path map
and accompanying stacked profiles.

Contient des cartes en couleur spectrométriques (rayons gamma)
et magnétiques; une carte de base, une carte des lignes
de vol ainsi que des profils multi-paramétriques.

Scale 1: 150 000 Échelle



Natural Resources Canada

Ressources naturelles Canada

Canada



Flown and compiled by:
Levé et compilé par:
Sander Geophysics Limited

This document was produced
by scanning the original publication.


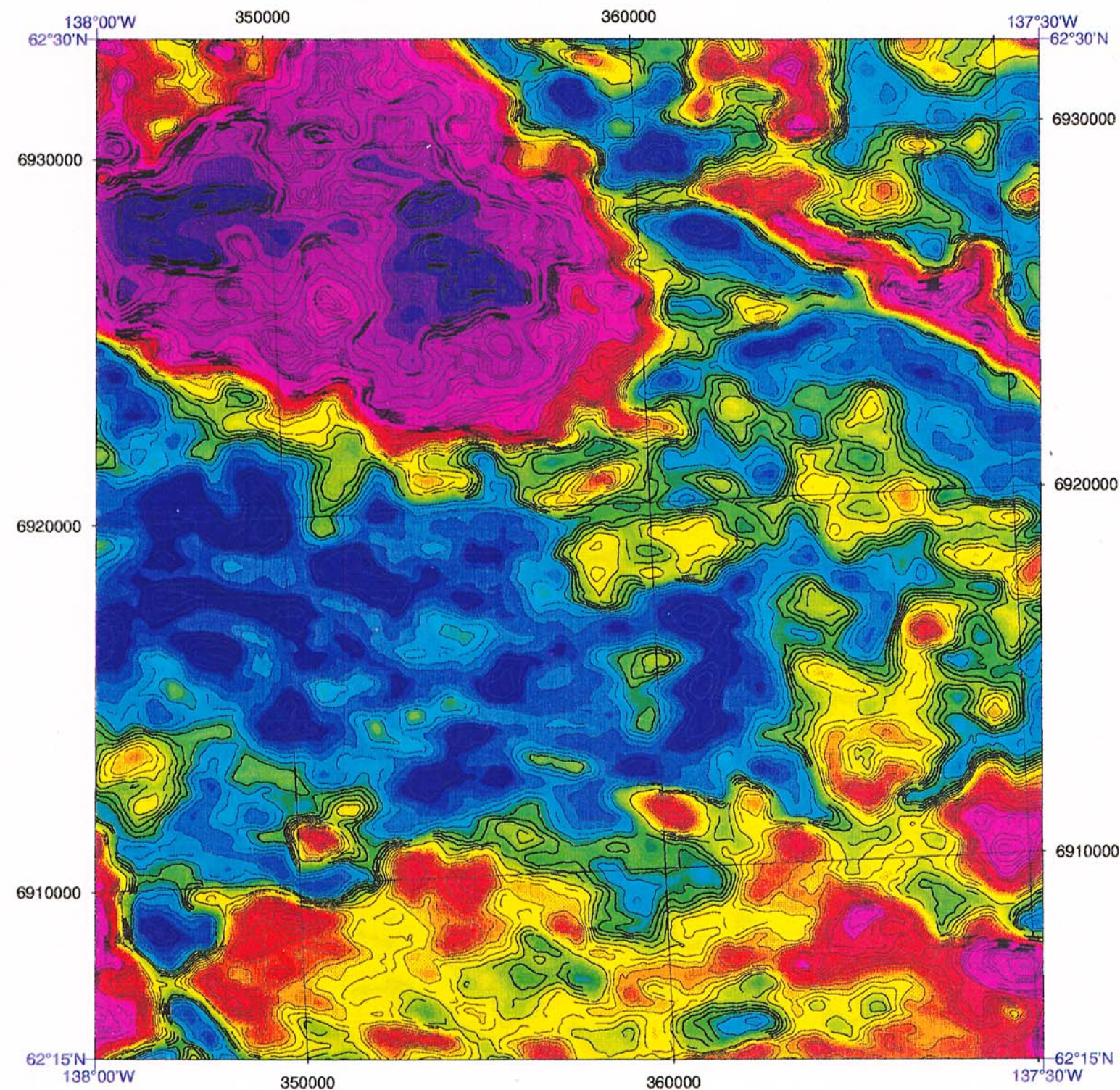
Ce document est le produit d'une
numérisation par balayage
de la publication originale.

OPEN FILE
DOSSIER PUBLIC

3000

GEOLOGICAL SURVEY OF CANADA
COMMISSION GÉOLOGIQUE DU CANADA
OTTAWA

1995



Exposure Rate ($\mu\text{R/h}$)
Taux d'exposition ($\mu\text{R/h}$)



Flown and compiled by:
Levé et compilé par:
Sander Geophysics Limited



Natural Resources Canada
Ressources naturelles Canada


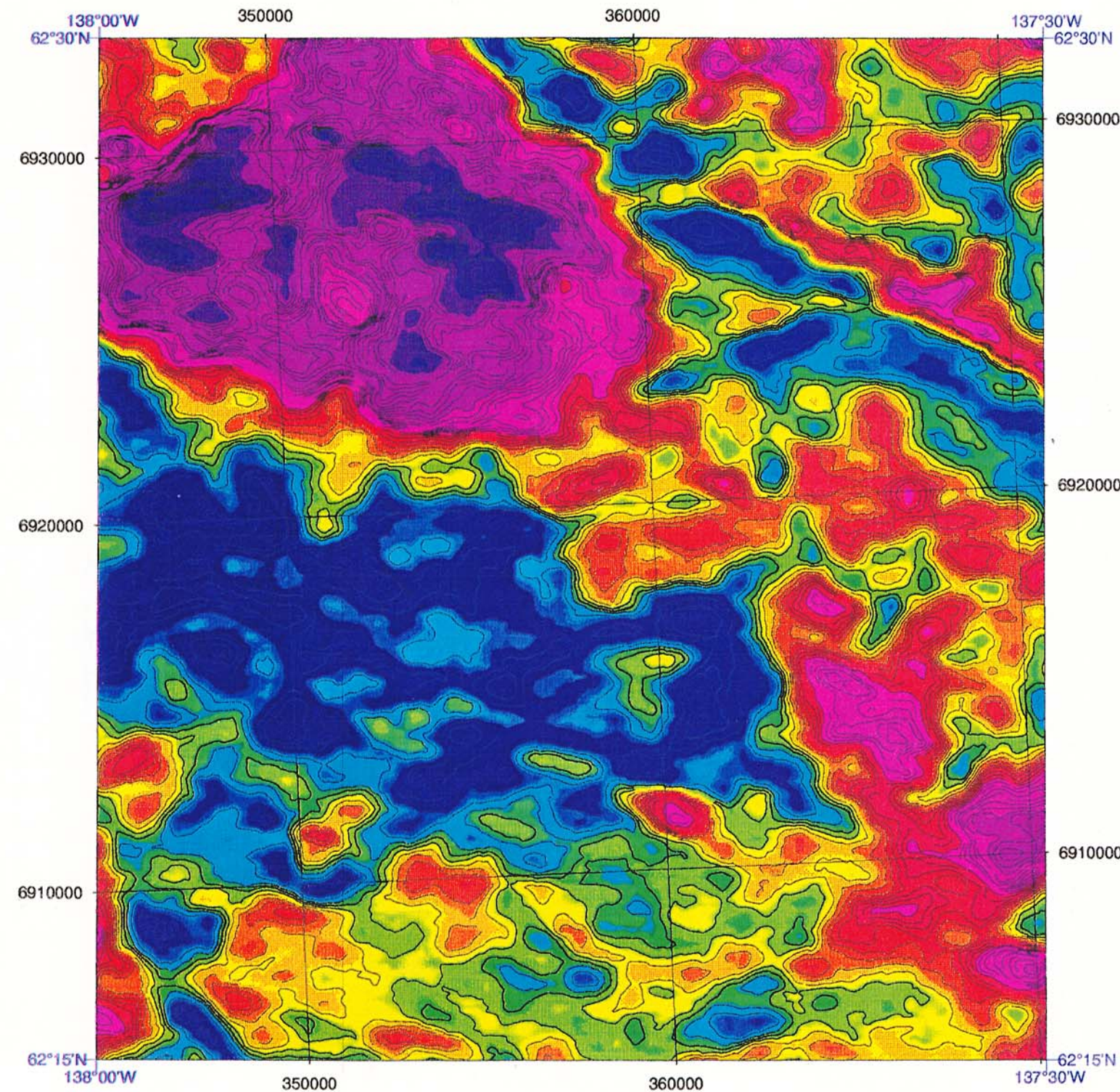
Canada

Exposure Rate ($\mu\text{R/h}$)
Taux d'exposition ($\mu\text{R/h}$)

Scale / Échelle 1:150 000



Open File / Dossier Public 3000
Prospector Mountain
Yukon Territory / Territoire du Yukon
NTS / SNRC 115 I/5



Potassium (%)

Potassium (%)




Flown and compiled by:
Levé et compilé par:
Sander Geophysics Limited



Natural Resources Canada
Ressources naturelles Canada

Canada

Scale / Échelle 1:150 000

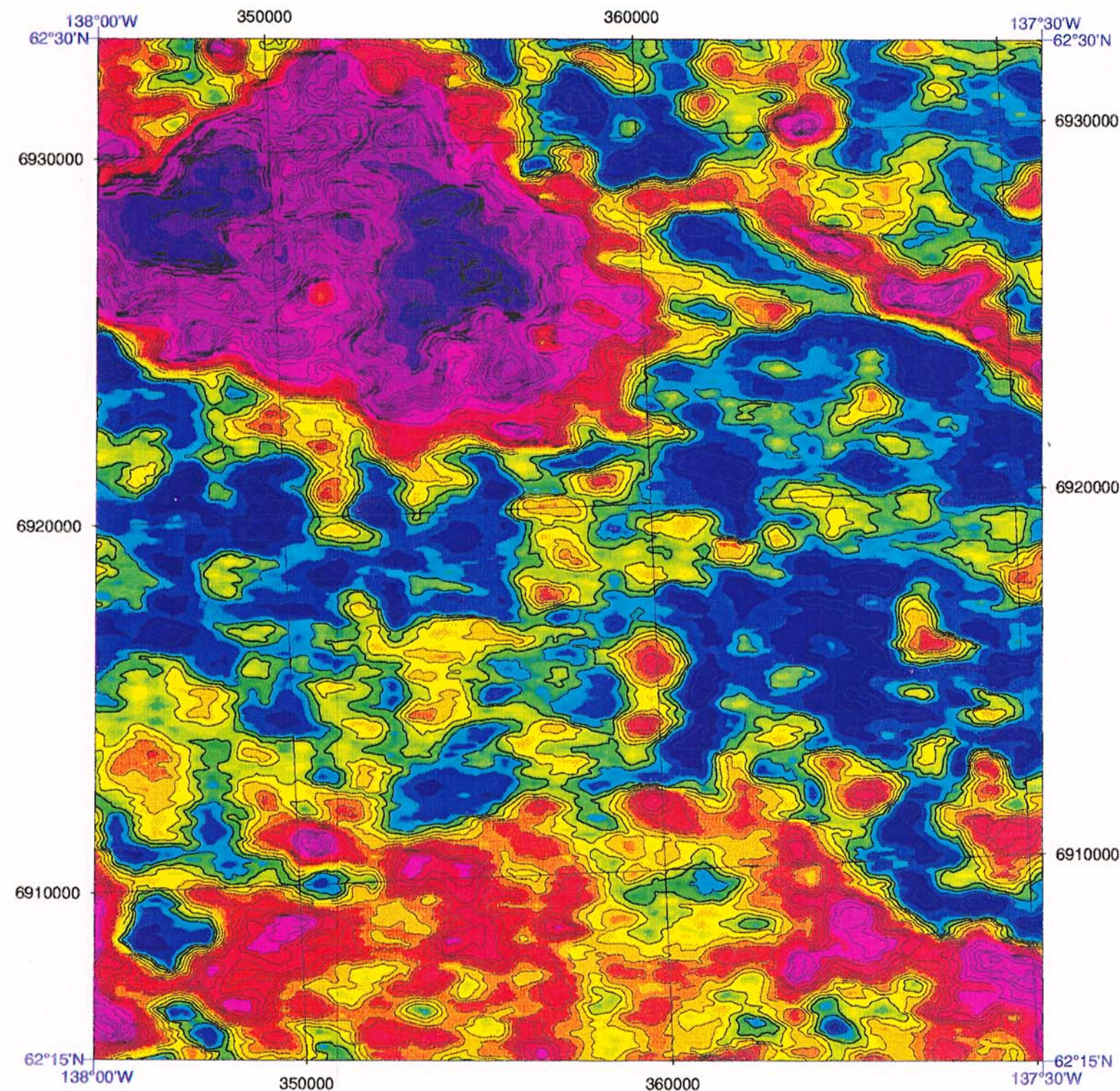


Open File / Dossier Public 3000

Prospector Mountain

Yukon Territory / Territoire du Yukon

NTS / SNRC 115 I/5



eUranium (ppm)

ppm

eUranium (ppm)

Scale / Échelle 1:150 000



Flown and compiled by:
Levé et compilé par:
Sander Geophysics Limited



Contribution to Canada-Yukon Mineral Resource Development Cooperation Agreement (1991-1995),
a subsidiary agreement under the Canada-Yukon Economic Development Agreement.
Contribution à l'Entente de coopération Canada-Yukon sur l'exploitation minière (1991-1995),
entente subsidiaire négociée en vertu de l'Entente Canada/Yukon de développement économique.



Canada



Natural Resources
Canada

Ressources naturelles
Canada


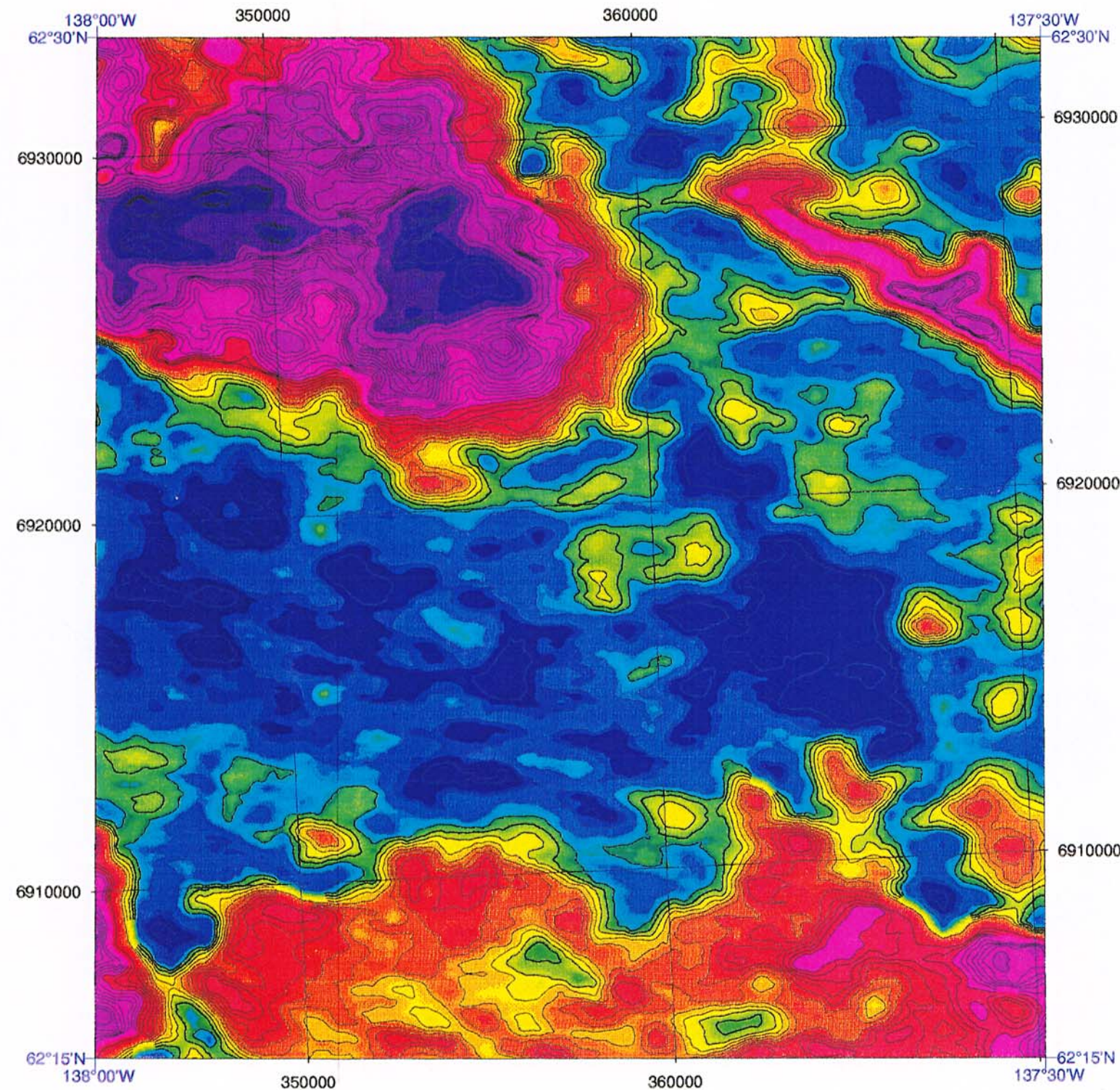
Canada

Open File / Dossier Public 3000

Prospector Mountain

Yukon Territory / Territoire du Yukon

NTS / SNRC 115 I/5



eThorium (ppm)



Flown and compiled by:
Levé et compilé par:
Sander Geophysics Limited



Canada-Yukon economic
development agreement

Contribution to Canada-Yukon Mineral Resource Development Cooperation Agreement (1991-1995),
a subsidiary agreement under the Canada-Yukon Economic Development Agreement.
Contribution à l'Entente de coopération Canada-Yukon sur l'exploitation minière (1991-1995),
entente subsidiaire négociée au vertu de l'Entente Canada/Yukon de développement économique



Canada



Natural Resources Canada
Ressources naturelles Canada

Canada

Scale / Échelle 1:150 000

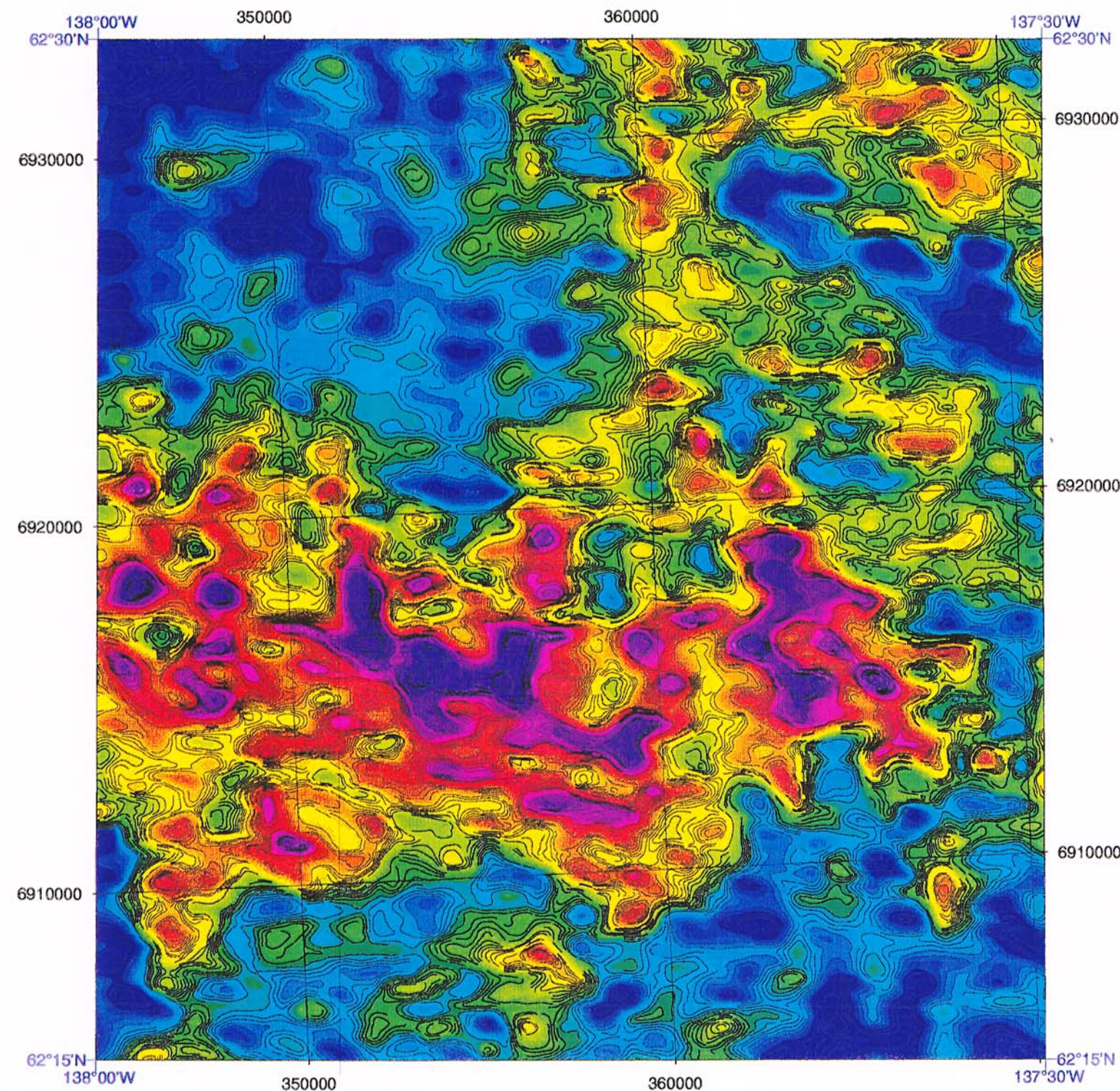


Open File / Dossier Public 3000

Prospector Mountain

Yukon Territory / Territoire du Yukon

NTS / SNRC 115 I/5



Flown and compiled by:
Levé et compilé par:
Sander Geophysics Limited



Natural Resources Canada
Ressources naturelles Canada

Canada

eUranium / eThorium

Scale / Échelle 1:150 000

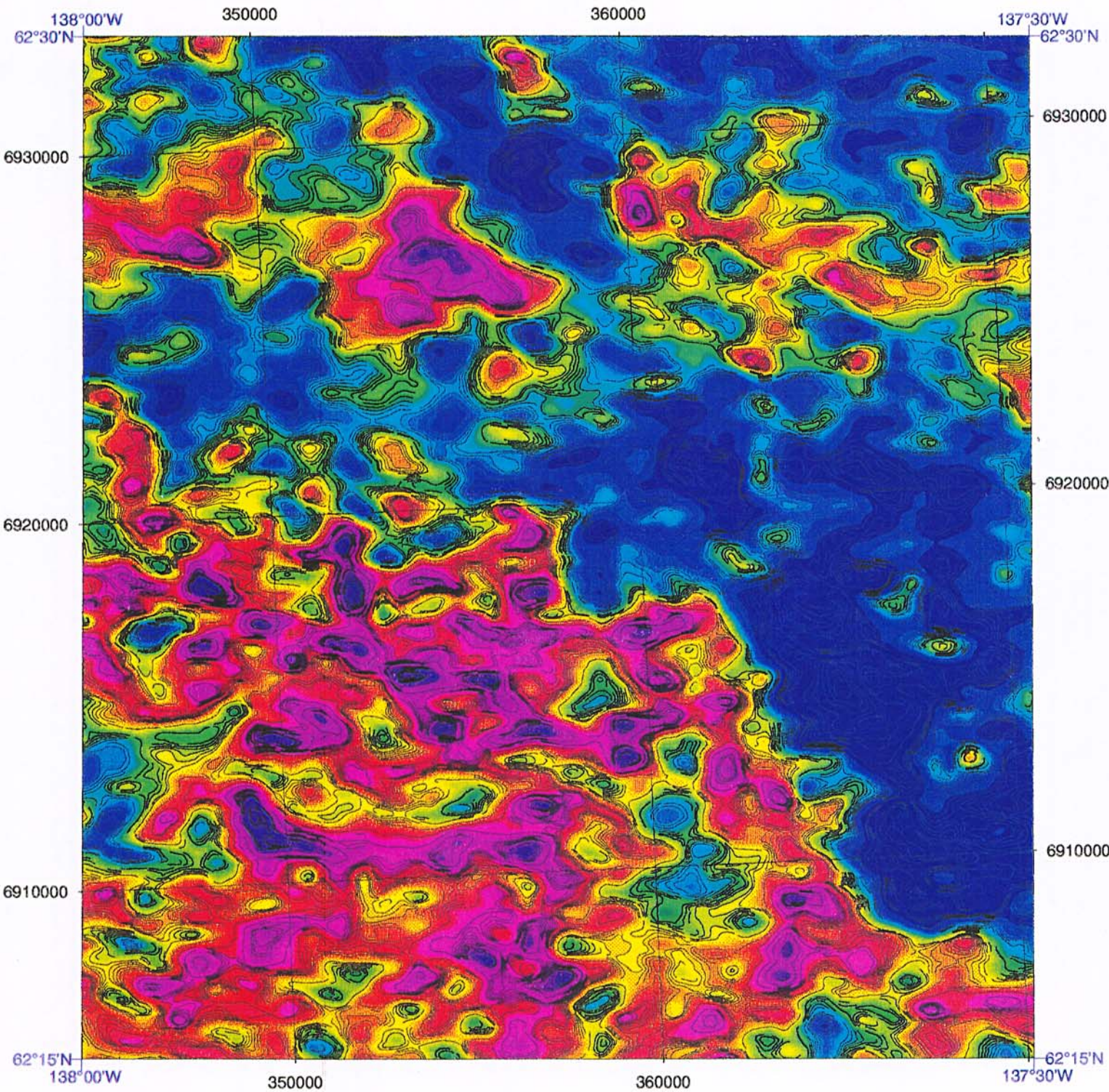


Open File / Dossier Public 3000

Prospector Mountain

Yukon Territory / Territoire du Yukon

NTS / SNRC 115 I/5



eUranium / Potassium ($\times 10^4$)

$\times 10^4$

eUranium / Potassium ($\times 10^4$)



Flown and compiled by:
Levé et compilé par:
Sander Geophysics Limited



Natural Resources Canada
Ressources naturelles Canada



Scale / Échelle 1:150 000

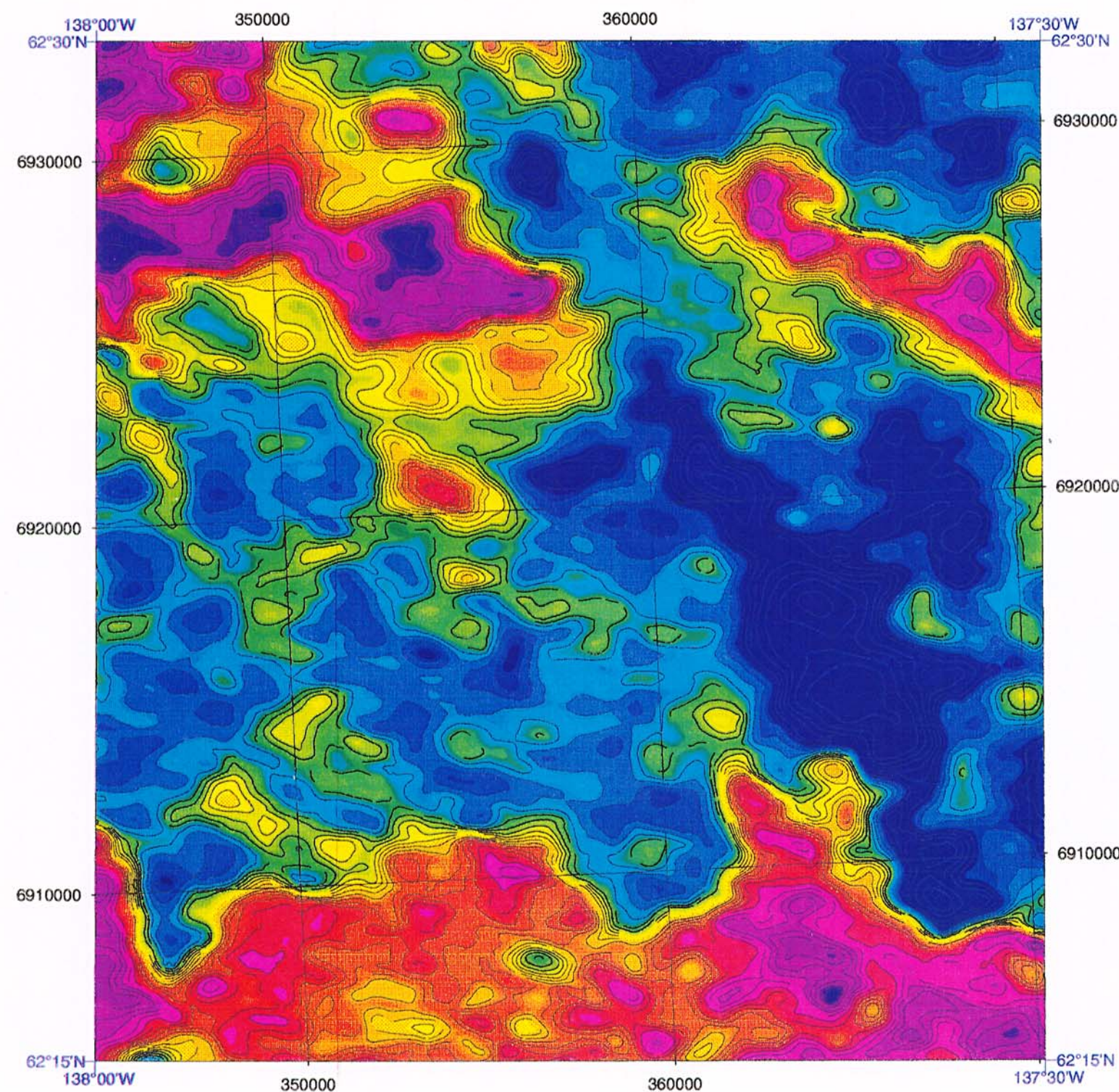


Open File / Dossier Public 3000

Prospector Mountain

Yukon Territory / Territoire du Yukon

NTS / SNRC 115 I/5



Flown and compiled by:
Levé et compilé par:
Sander Geophysics Limited



Canada-Yukon economic
development agreement

Contribution to Canada-Yukon Mineral Resource Development Cooperation Agreement (1991-1995),
a subsidiary agreement under the Canada-Yukon Economic Development Agreement
Contribution à l'Entente de coopération Canada-Yukon sur l'exploitation minière (1991-1995),
entente subsidiaire négociée en vertu de l'Entente Canada/Yukon de développement économique



Canada



Natural Resources Canada
Ressources naturelles Canada

eThorium / Potassium ($\times 10^4$)

Scale / Échelle 1:150 000



$\times 10^4$

eThorium / Potassium ($\times 10^4$)

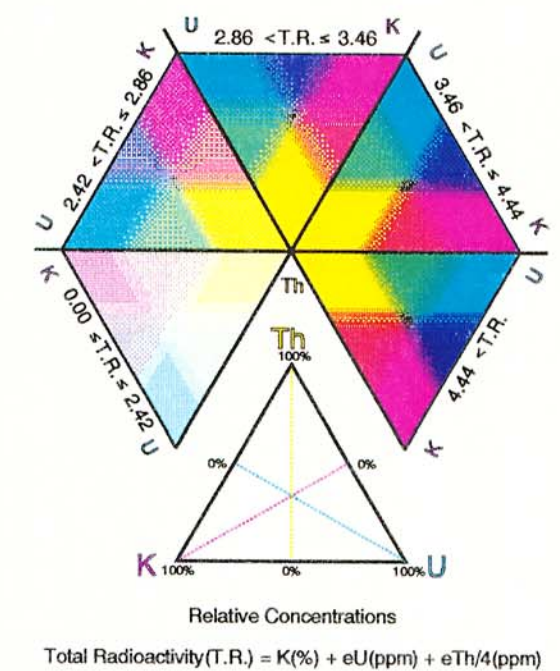
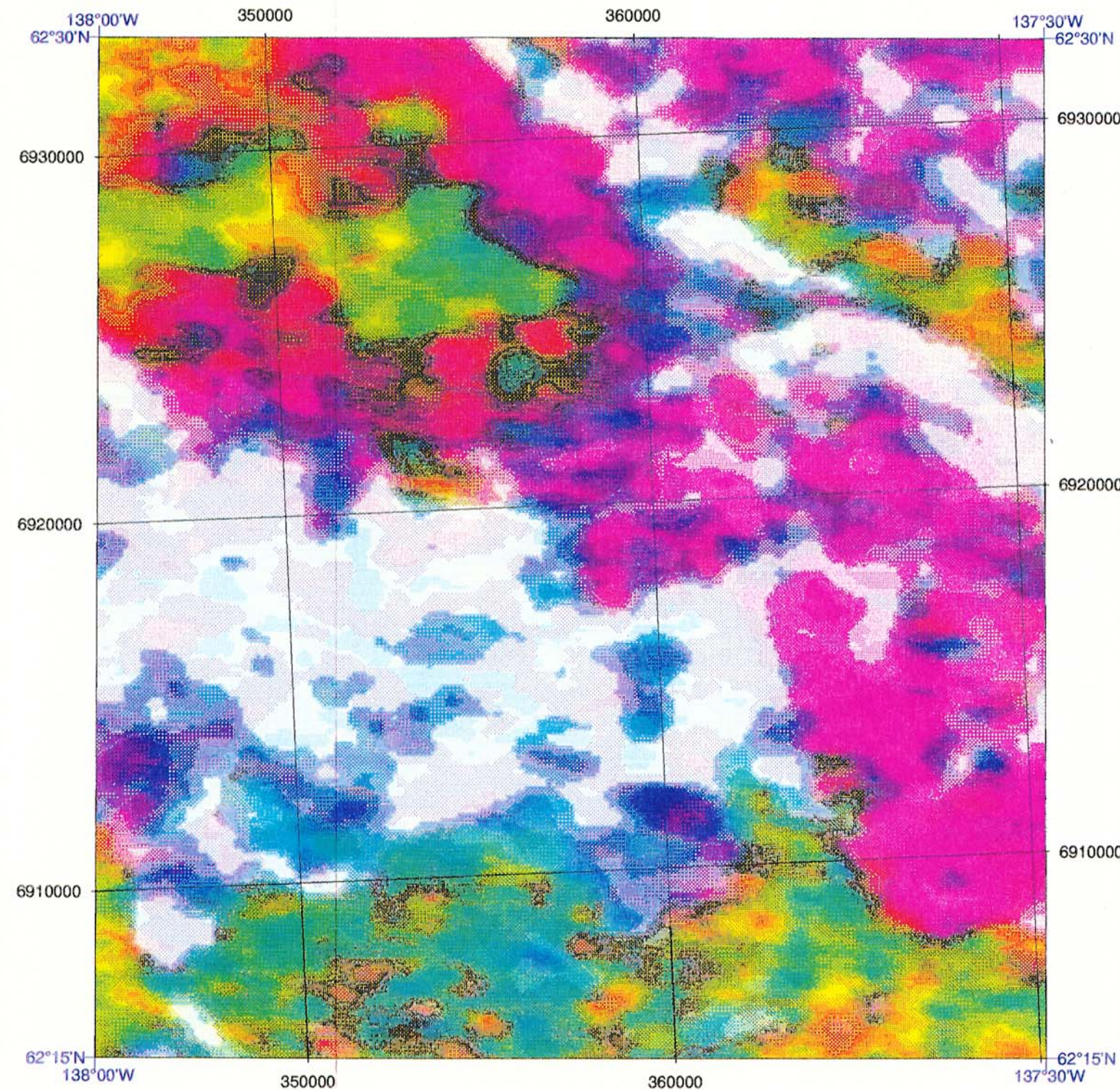
Open File / Dossier Public 3000

Prospector Mountain

Yukon Territory / Territoire du Yukon

NTS / SNRC 115 I/5

Canada



Ternary Radioelement Map
Carte ternaire des radioéléments

Flown and compiled by:
Levé et compilé par:
SGL Sander Geophysics Limited


Canada - Yukon economic
development agreement
Contribution to Canada-Yukon Mineral Resource Development Cooperation Agreement (1991-1996),
a subsidiary agreement under the Canada-Yukon Economic Development Agreement
Contribution à l'Entente de coopération Canada - Yukon sur l'exploitation minière (1991-1996),
entente auxiliaire négociée en vertu de l'Entente Canada/Yukon de développement économique
Yukon Government **Canada**

Natural Resources Canada
Ressources naturelles Canada

Canada

Ternary Radioelement Map
Carte ternaire des radioéléments

Scale / Échelle 1:150 000

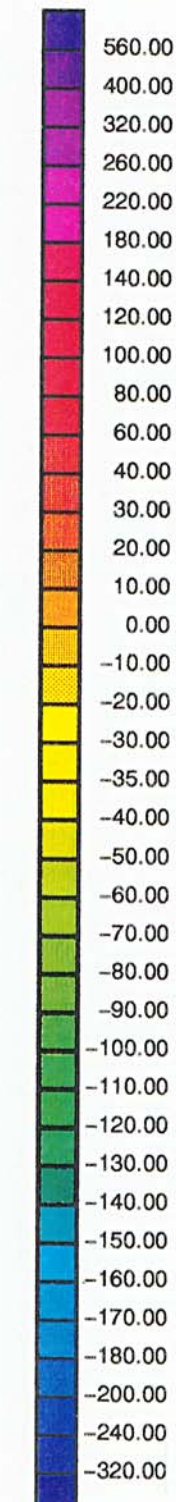
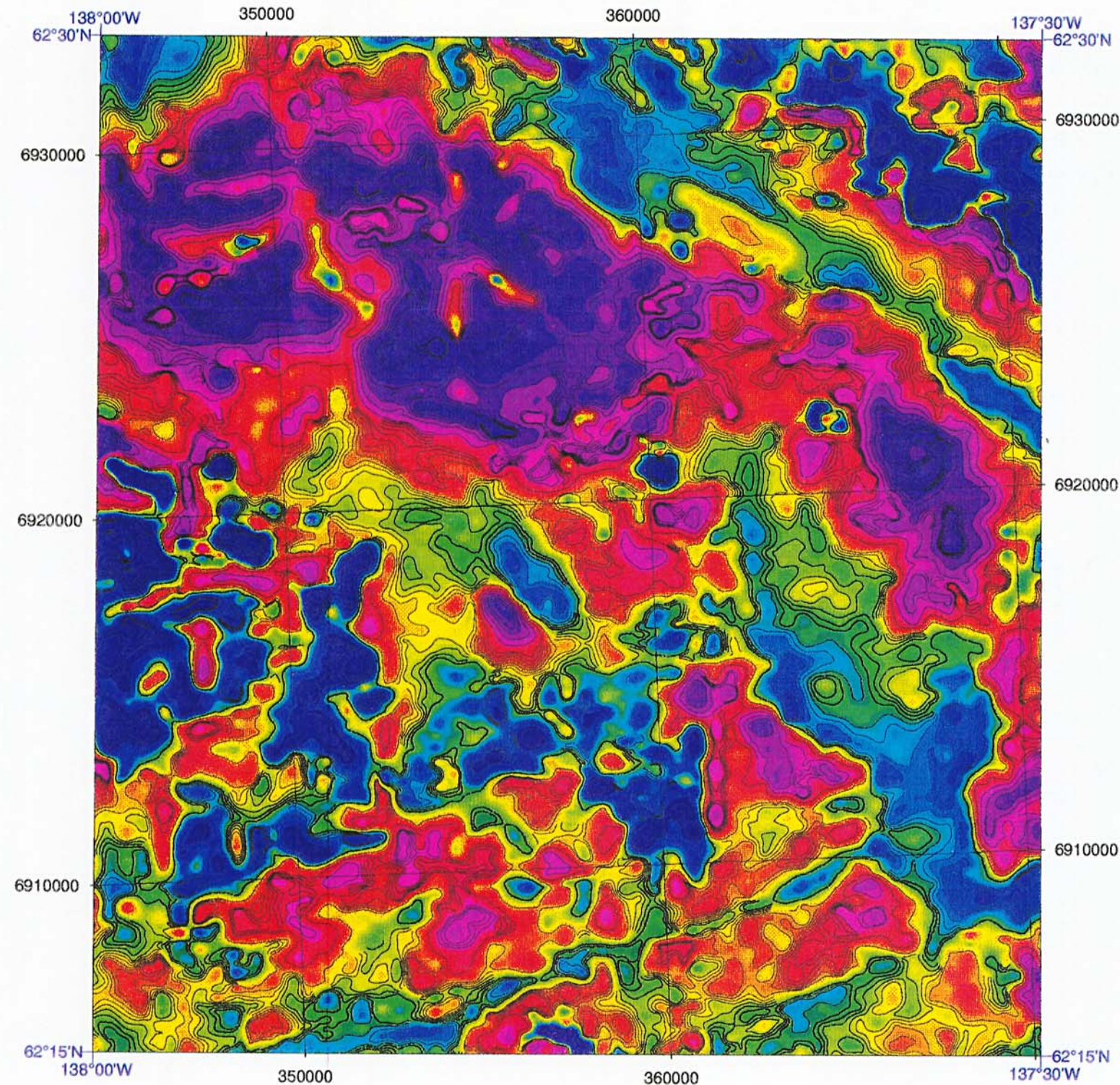


Open File / Dossier Public 3000

Prospector Mountain

Yukon Territory / Territoire du Yukon

NTS / SNRC 115 I/5



Residual Magnetic Total Field (nT)
Champ total magnétique résiduel (nT)

nT



Flown and compiled by:
Levé et compilé par:
Sander Geophysics Limited



Canada - Yukon economic
development agreement

Contribution to Canada-Yukon Mineral Resource Development Cooperation Agreement (1991-1996),
a subsidiary agreement under the Canada-Yukon Economic Development Agreement.
Contribution à l'Entente de coopération Canada - Yukon sur l'exploitation minière (1991-1996),
entente subsidiaire négociée en vertu de l'Entente Canada/Yukon de développement économique



Canada




Natural Resources Canada
Ressources naturelles Canada

Canada

Residual Magnetic Total Field (nT)
Champ total magnétique résiduel (nT)

Scale / Échelle 1:150 000

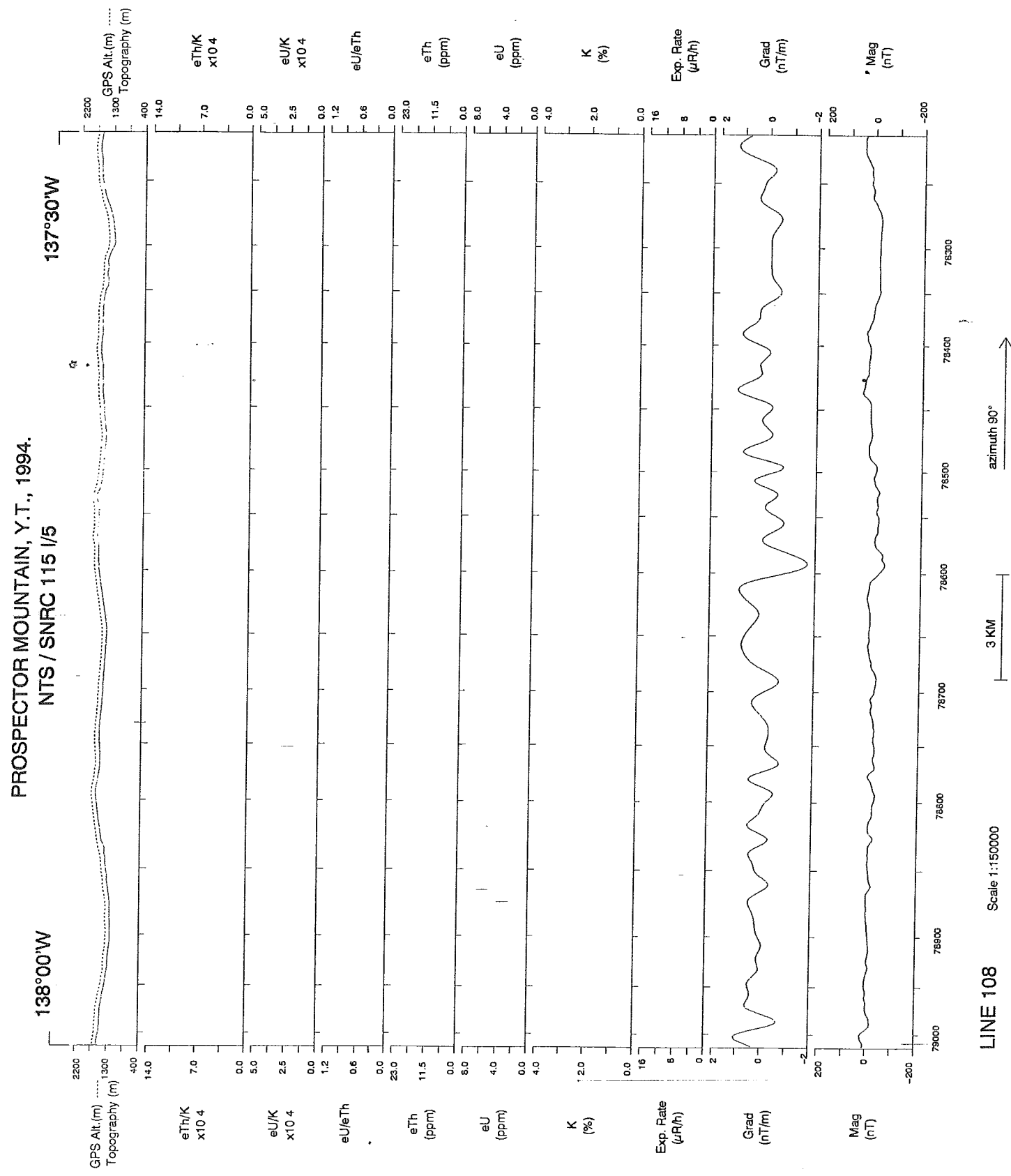
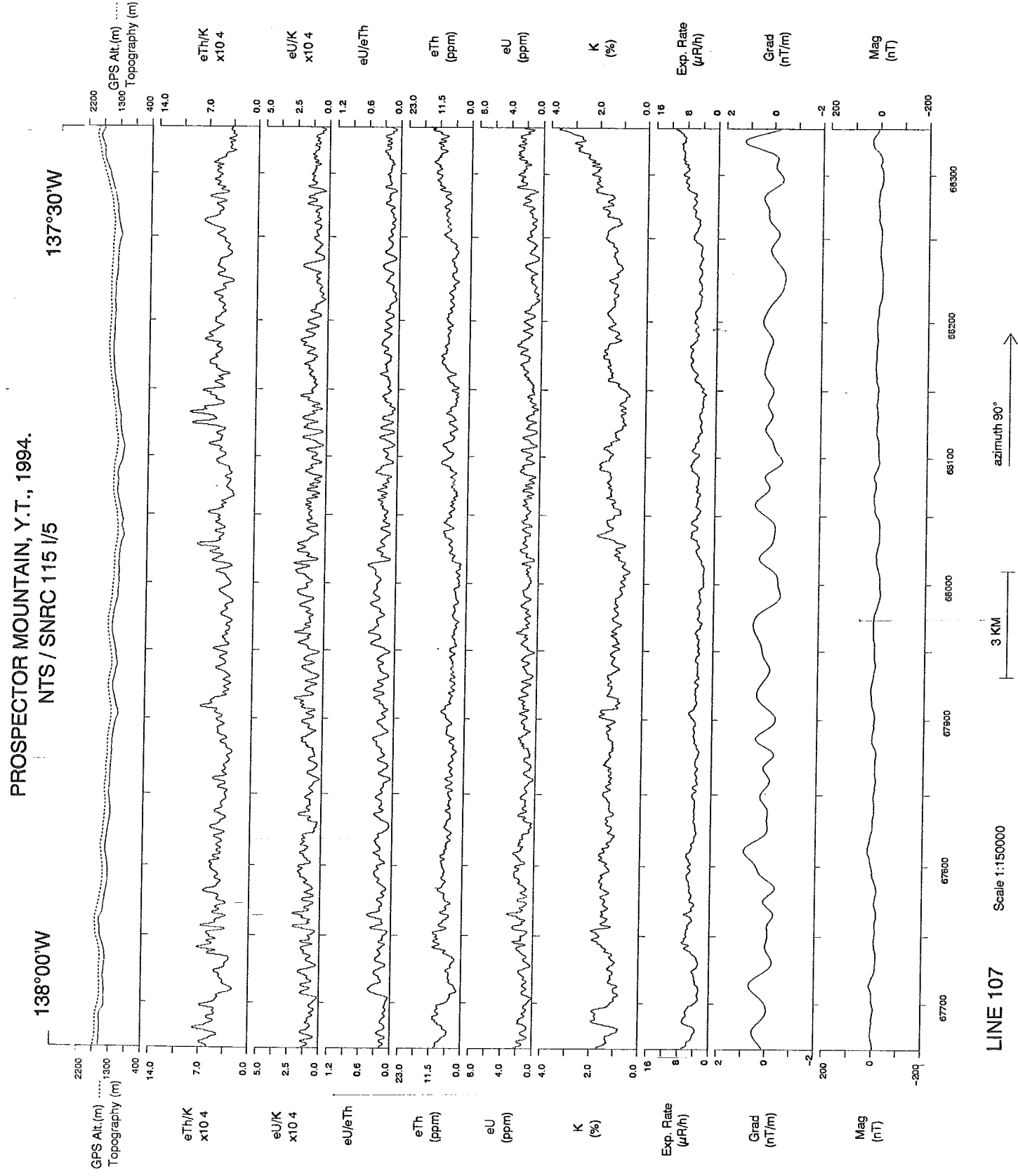


Open File / Dossier Public 3000

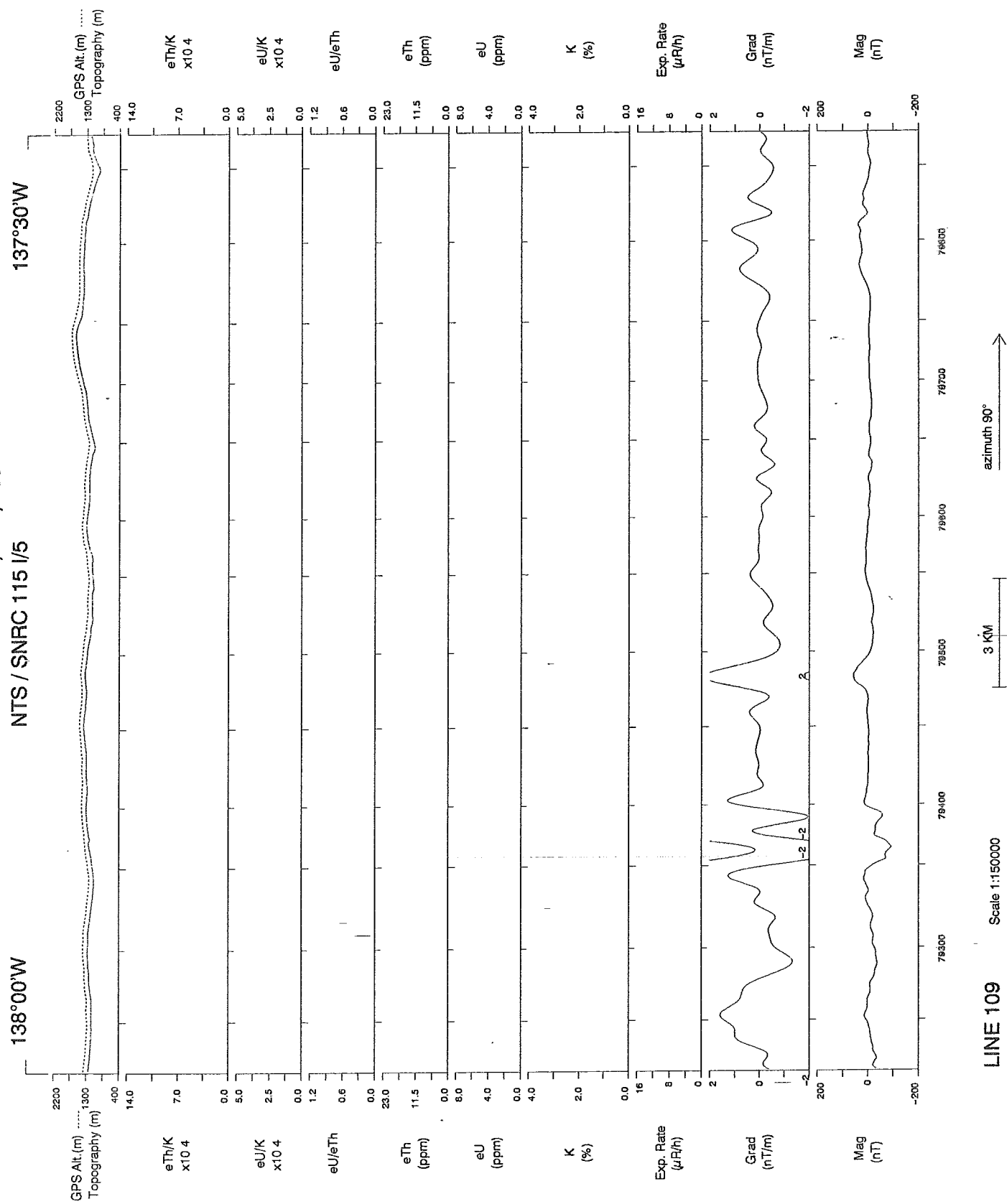
Prospector Mountain

Yukon Territory / Territoire du Yukon

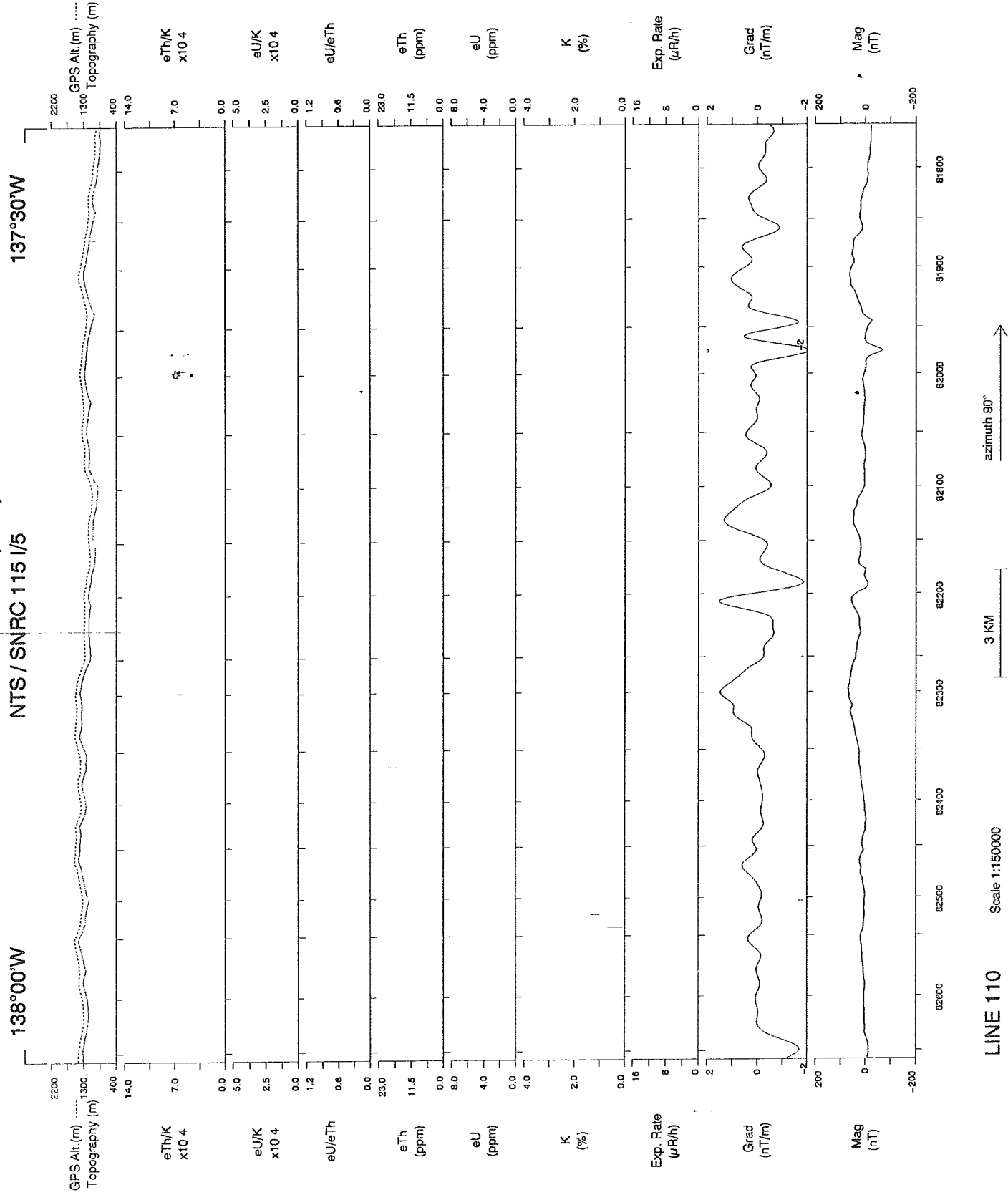
NTS / SNRC 115 I/5



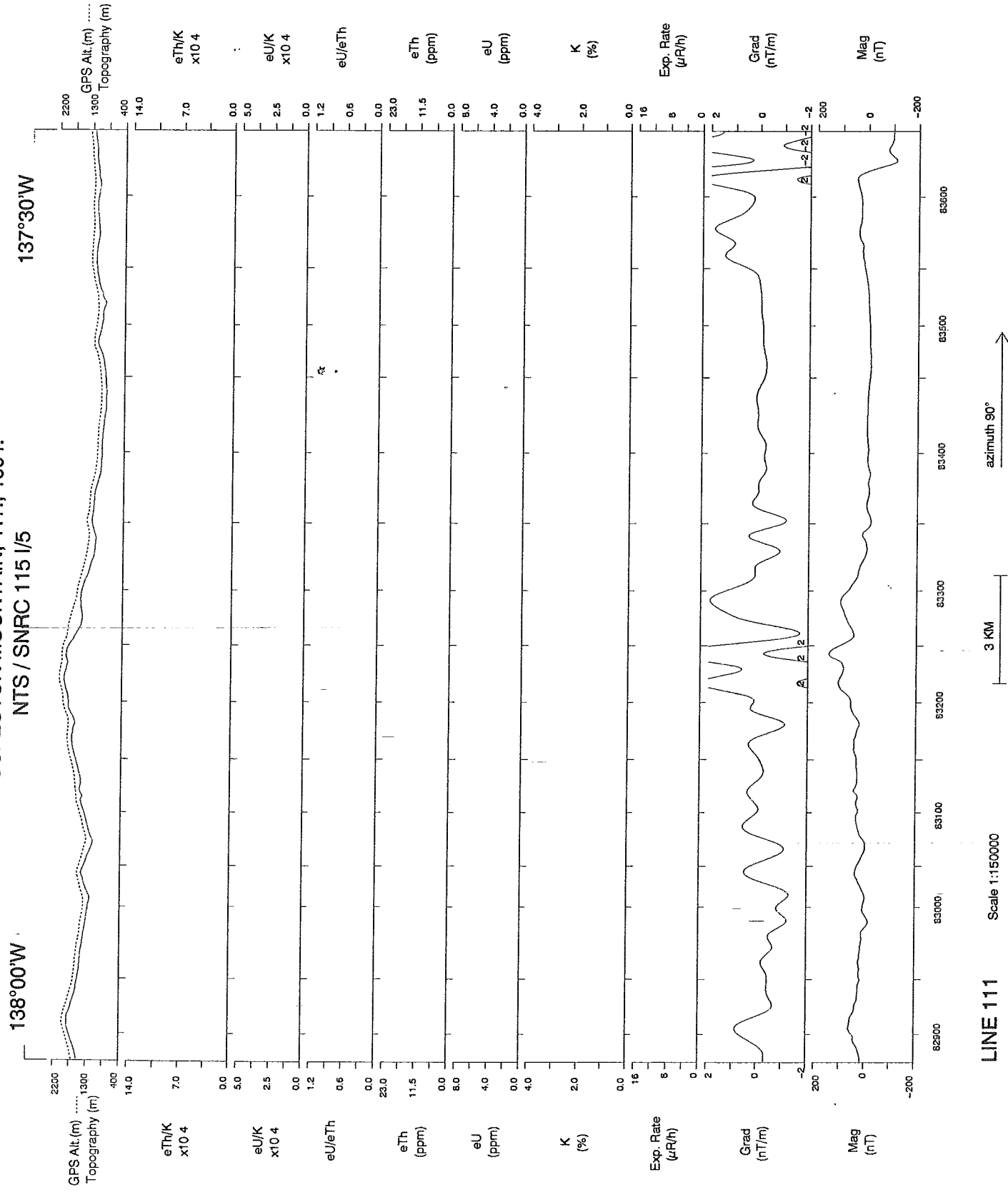
PROSPECTOR MOUNTAIN, Y.T., 1994.
NTS / SNRC 115 I/5



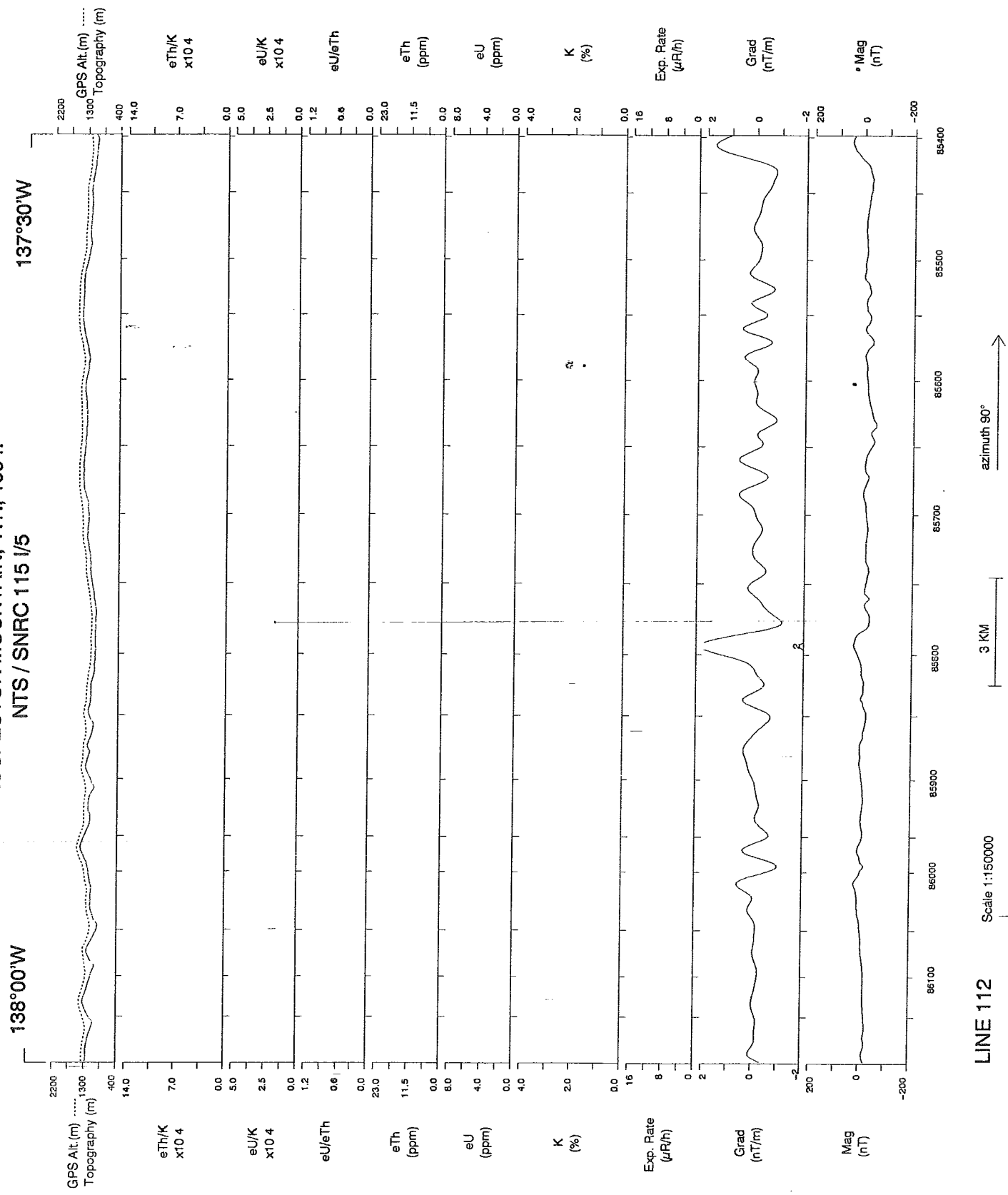
PROSPECTOR MOUNTAIN, Y.T., 1994.
NTS / SNRC 115 I/5



PROSPECTOR MOUNTAIN, Y.T., 1994.
NTS / SNRC 115 I/5




PROSPECTOR MOUNTAIN, Y.T., 1994.
NTS / SNRC 115 I/5



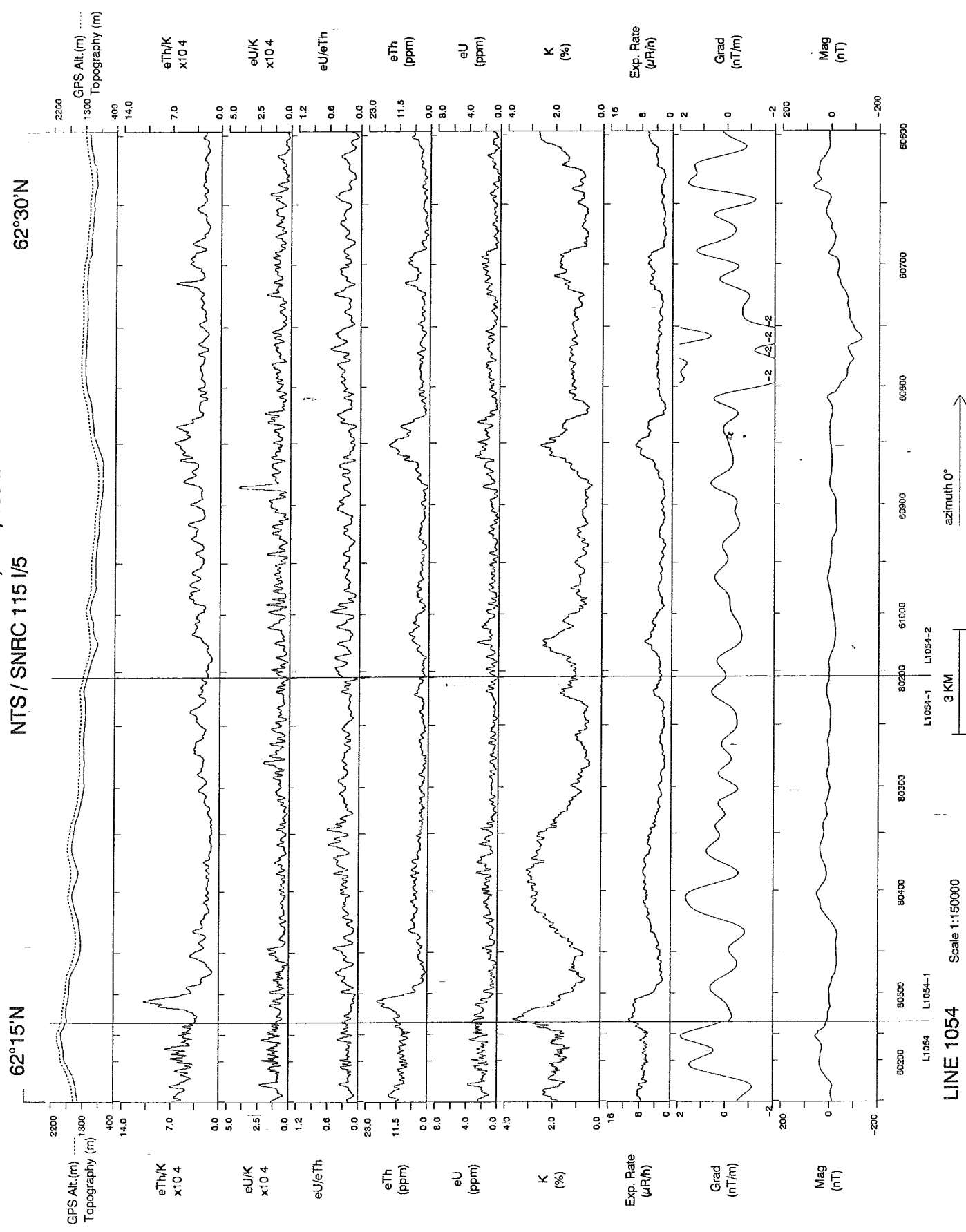
PROSPECTOR MOUNTAIN, Y.T., 1994.
NTS / SNRC 115 I/5

138°00'W

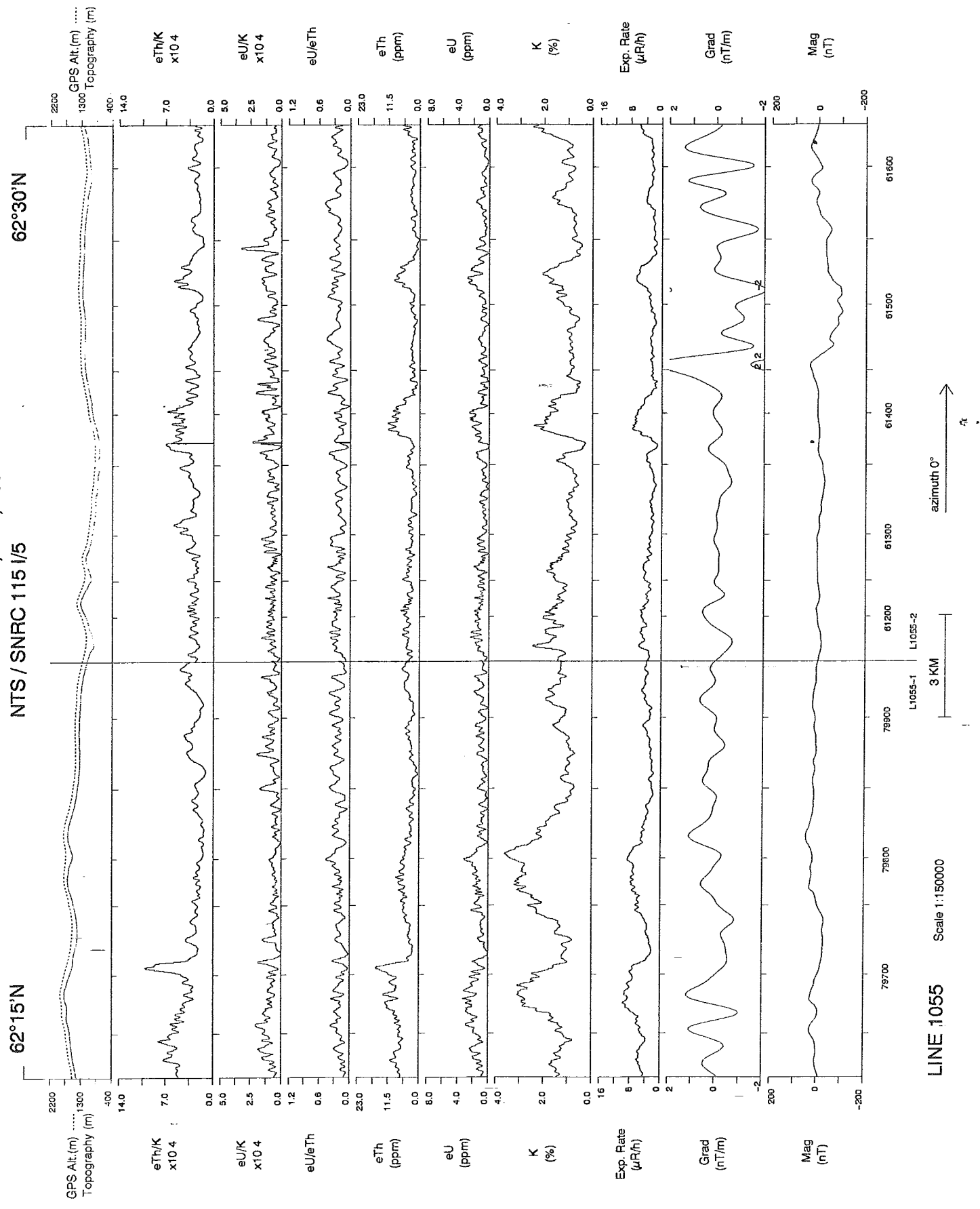
137°30'W



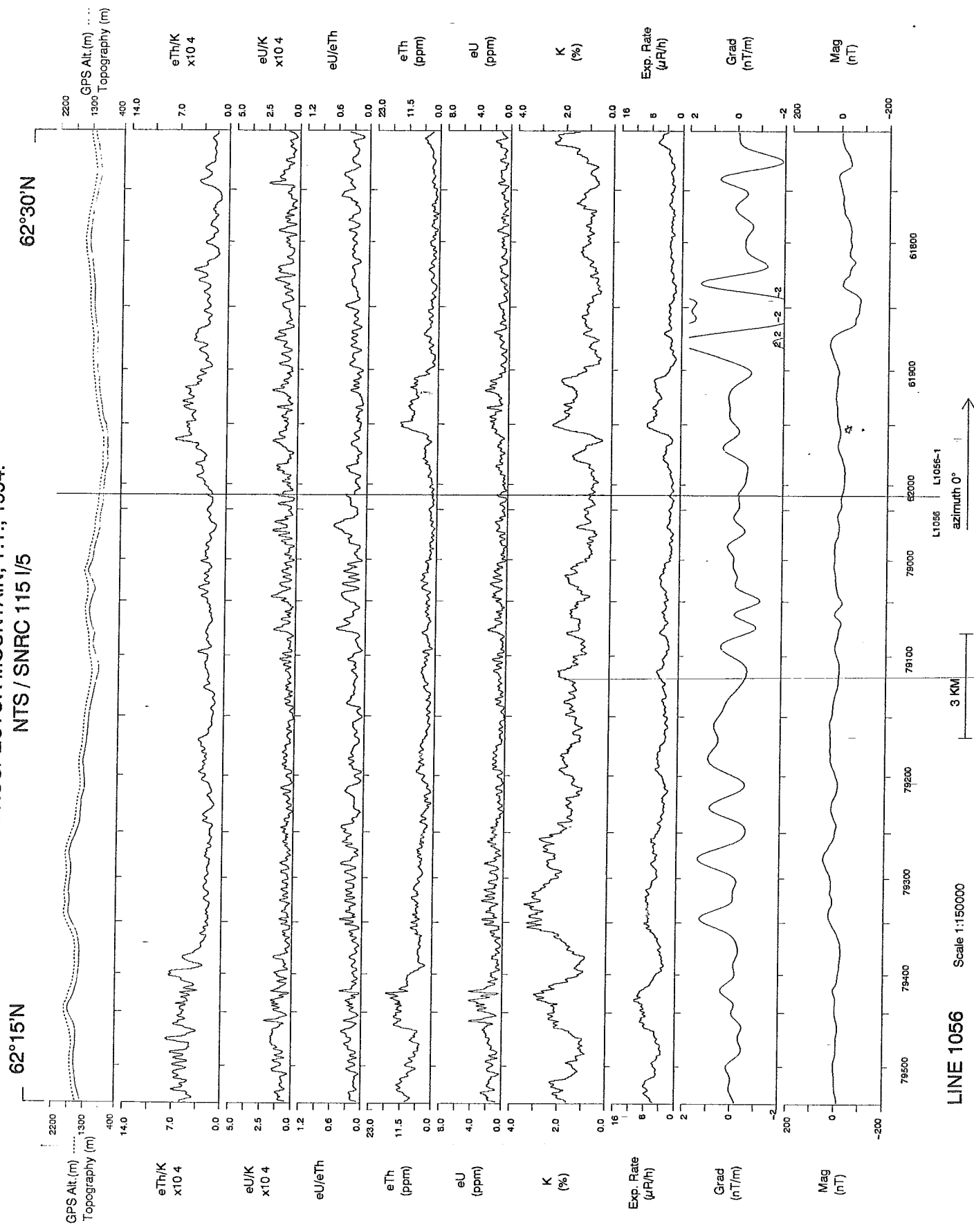
PROSPECTOR MOUNTAIN, Y.T., 1994.
NTS / SNRC 115 I/5



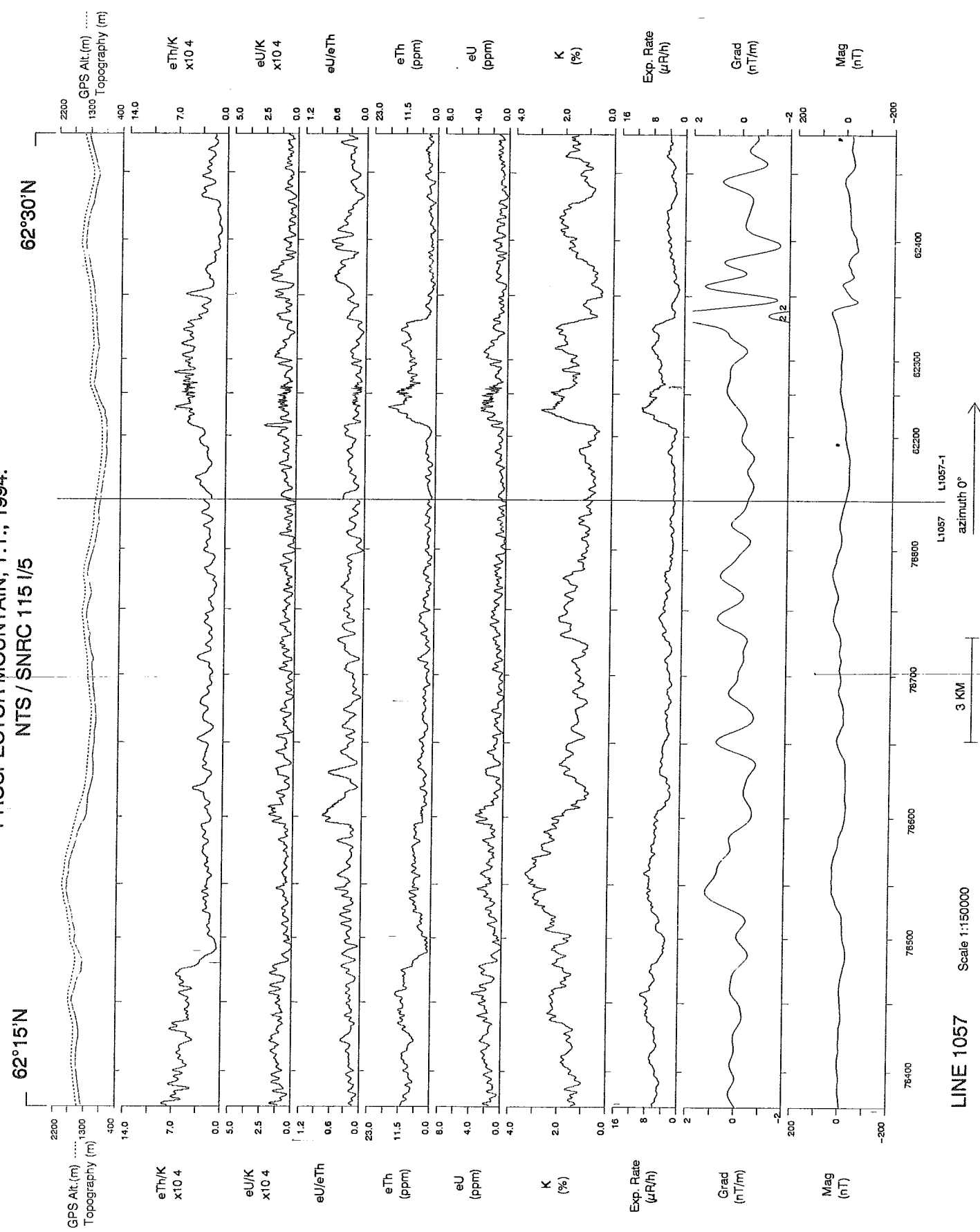
PROSPECTOR MOUNTAIN, Y.T., 1994.
NTS / SNRC 115 I/5




PROSPECTOR MOUNTAIN, Y.T., 1994.
NTS / SNRC 115 I/5




PROSPECTOR MOUNTAIN, Y.T., 1994.
NTS / SNRC 115 I/5

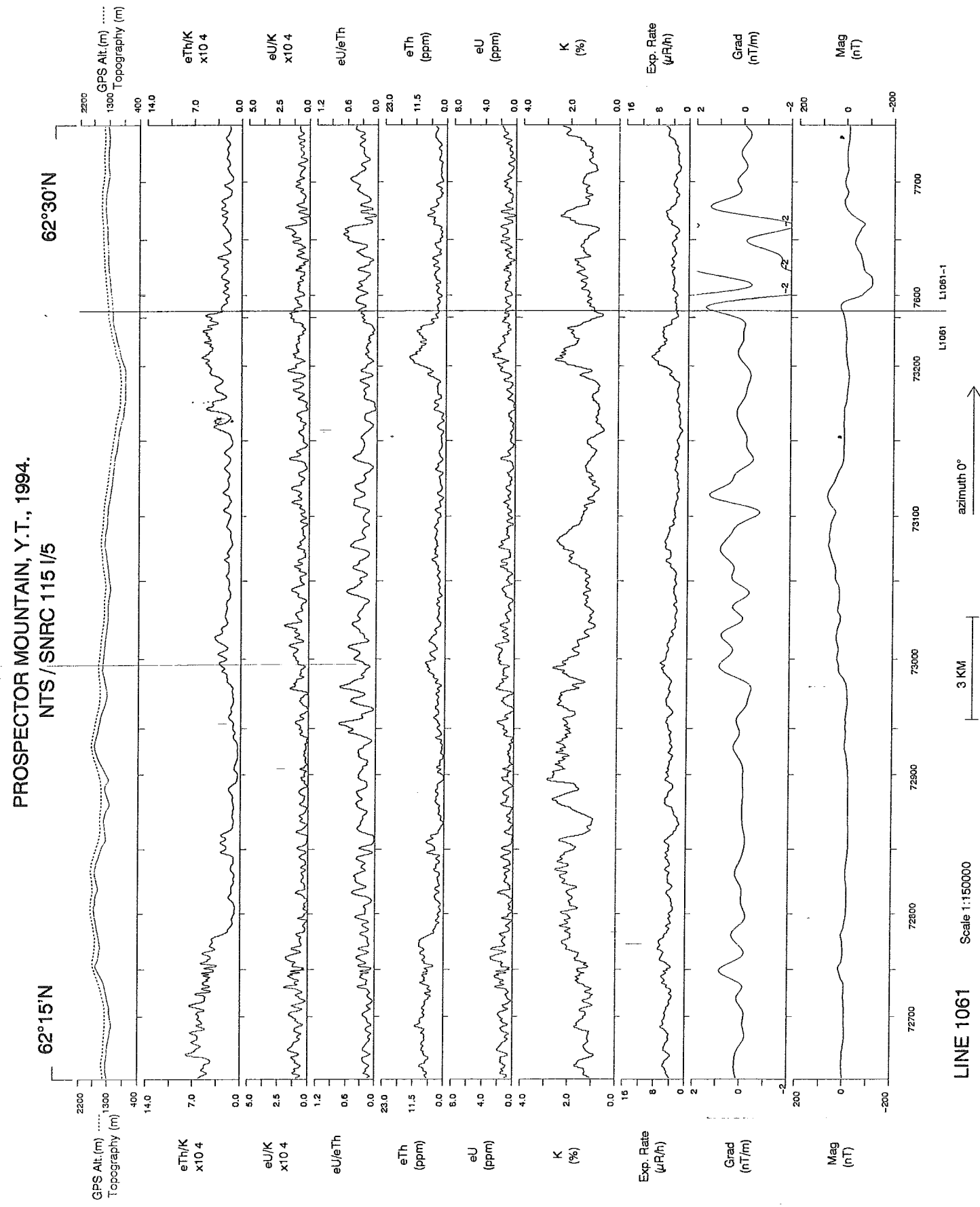
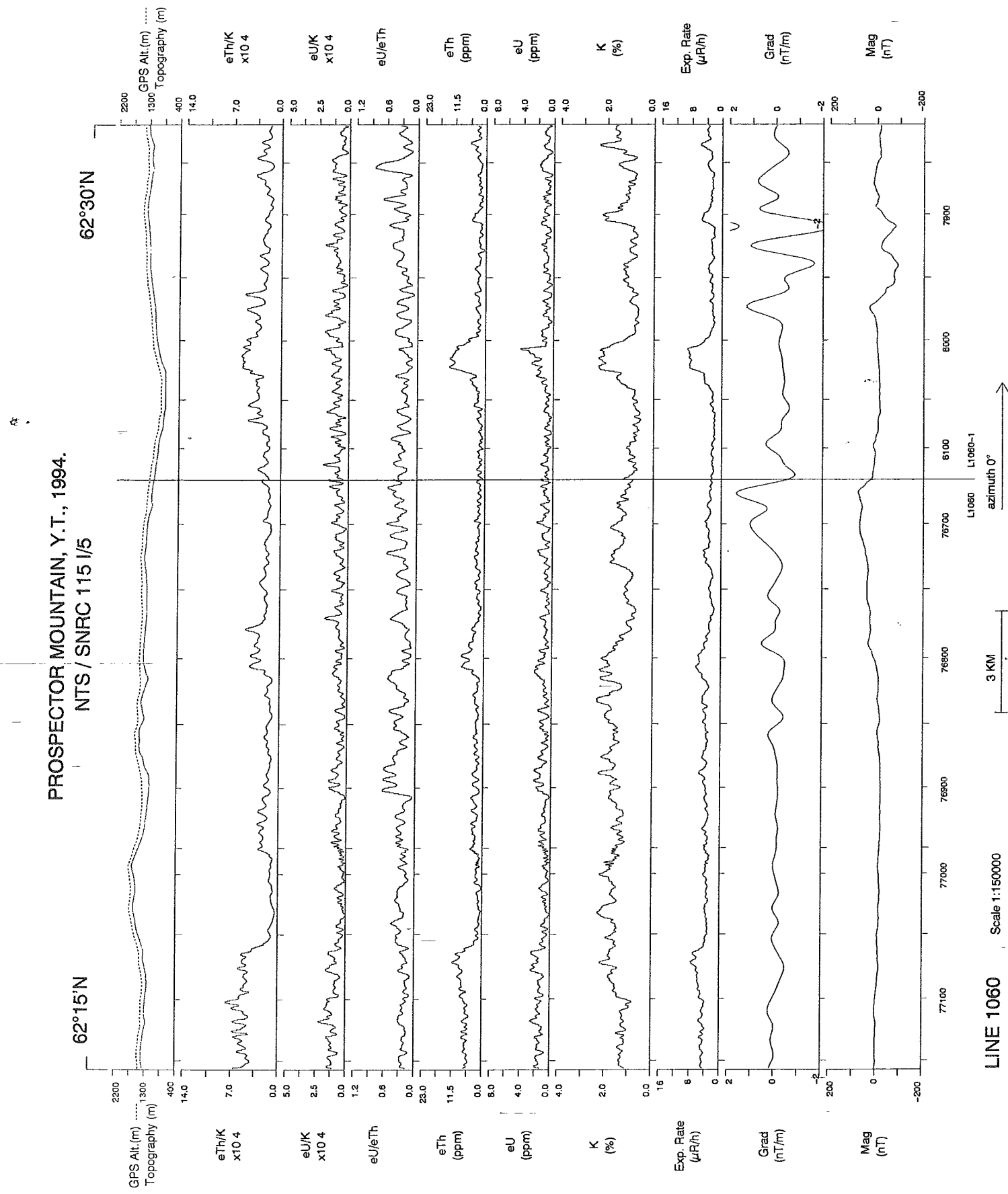


PROSPECTOR MOUNTAIN, Y.T., 1994.
NTS / SNRC 115 I/5




PROSPECTOR MOUNTAIN, Y.T., 1994.
NTS / SNRC 115 I/5







PROSPECTOR MOUNTAIN, Y.T., 1994.
NTS / SNRC 115 I/5



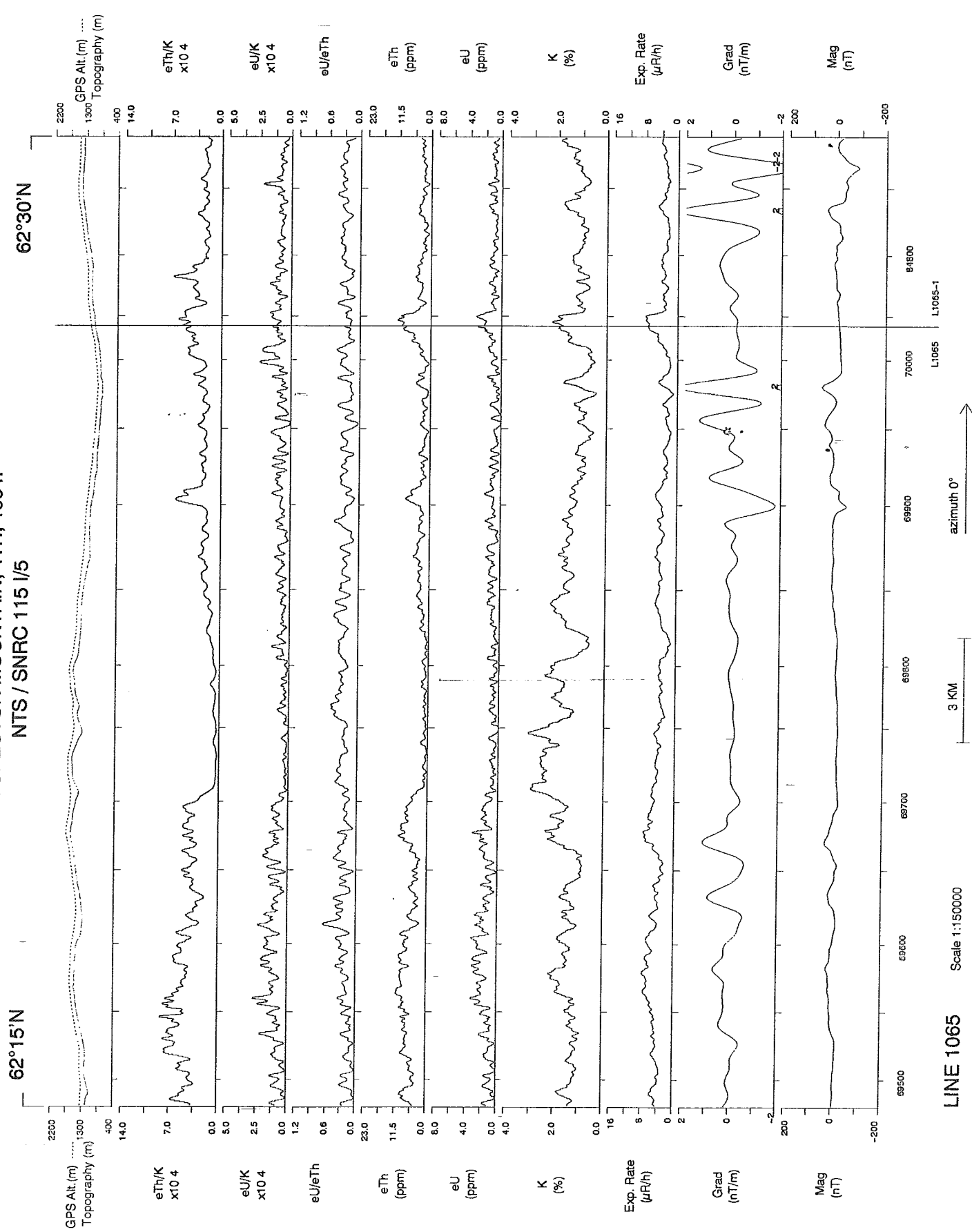
PROSPECTOR MOUNTAIN, Y.T., 1994.
NTS / SNRC 115 I/5



PROSPECTOR MOUNTAIN, Y.T., 1994.
NTS / SNRC 115 I/5




PROSPECTOR MOUNTAIN, Y.T., 1994.
NTS / SNRC 115 I/5



PROSPECTOR MOUNTAIN, Y.T., 1994.
NTS / SNRC 115 I/5

62°15'N


62°30'N



PROSPECTOR MOUNTAIN, Y.T., 1994.
NTS / SNRC 115 I/5

62°15'N


62°30'N



PROSPECTOR MOUNTAIN, Y.T., 1994.
NTS / SNRC 115 I/5

62°15'N

62°30'N



LINE 1068

Scale 1:150000

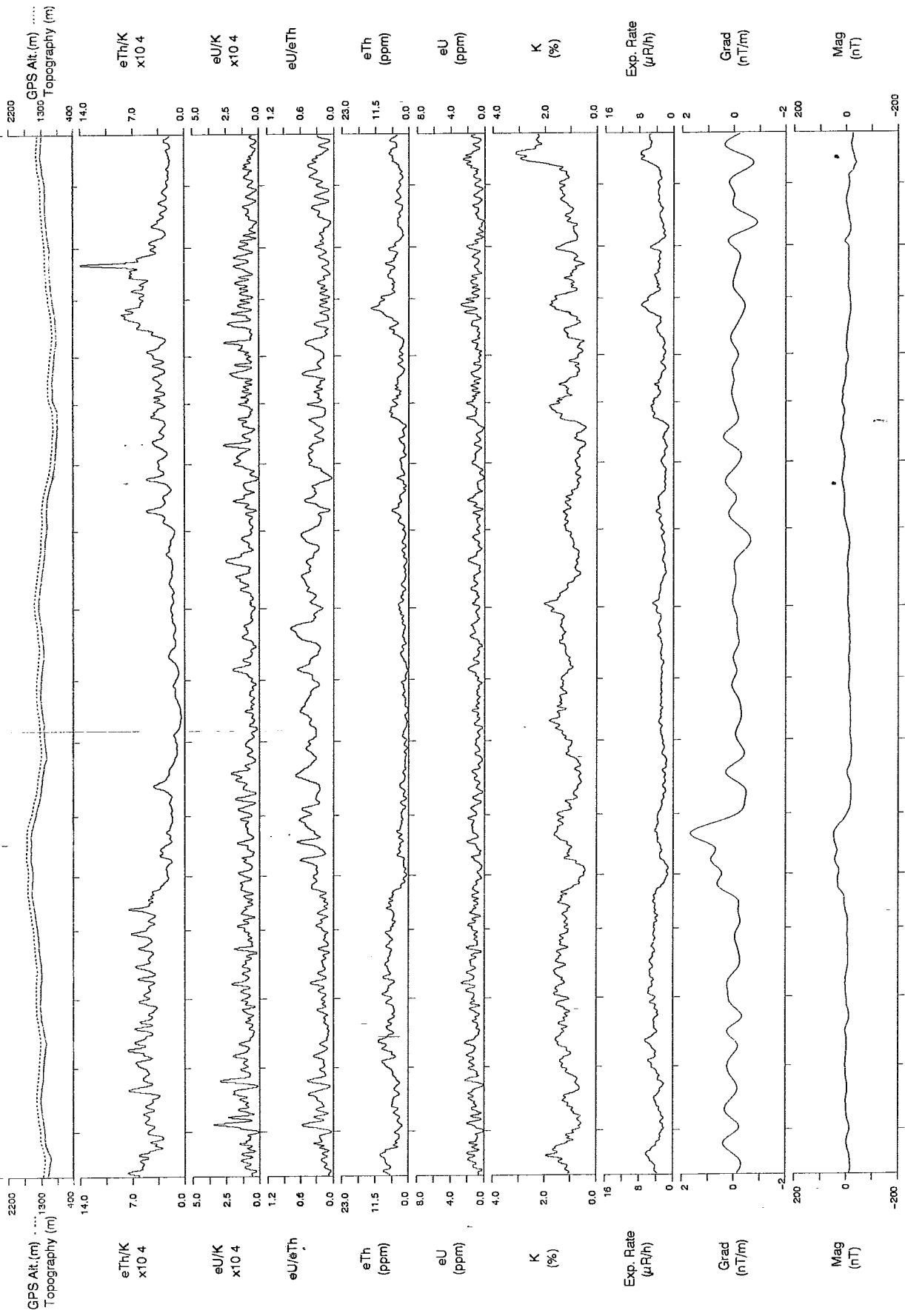
3 KM

azimuth 0°

PROSPECTOR MOUNTAIN, Y.T., 1994.
NTS / SNRC 115 I/5

62°15'N

62°30'N



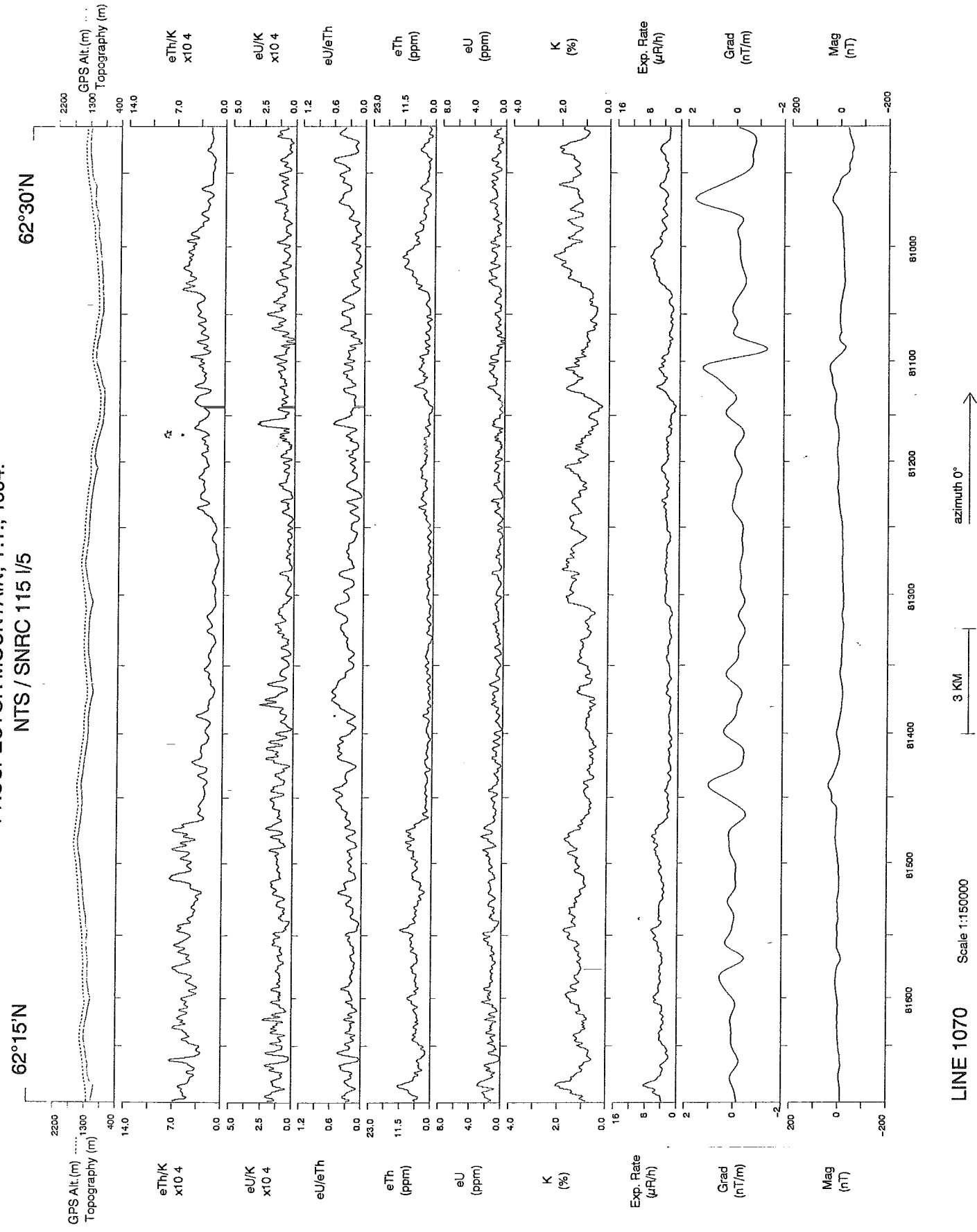
LINE 1069

Scale 1:150000

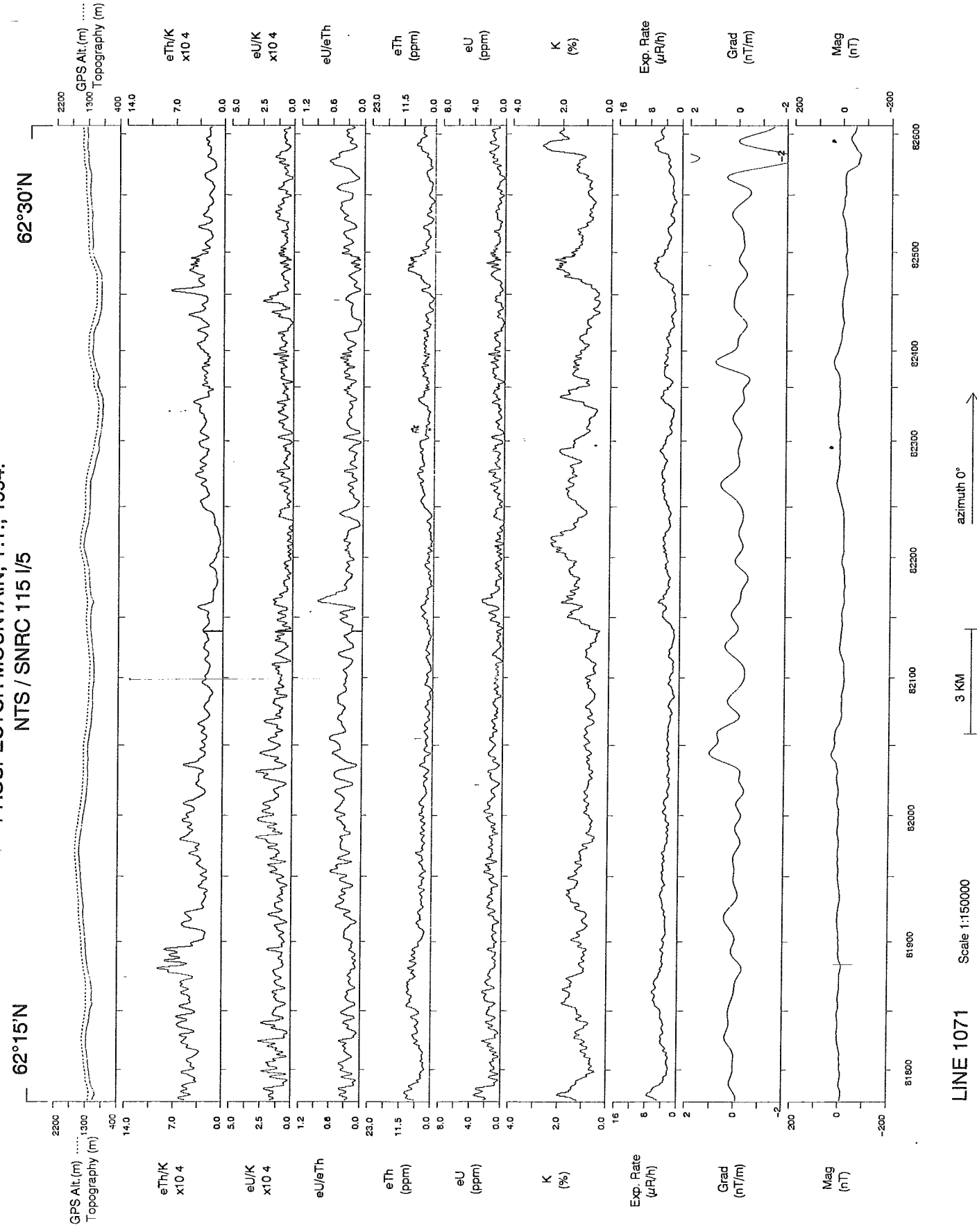
3 KM

azimuth 0°

PROSPECTOR MOUNTAIN, Y.T., 1994.
NTS / SNRC 115 I/5




PROSPECTOR MOUNTAIN, Y.T., 1994.
NTS / SNRC 115 I/5



PROSPECTOR MOUNTAIN, Y.T., 1994.
NTS / SNRC 115 I/5

62°15'N

62°30'N



LINE 1072

Scale 1:150000


3 KM

azimuth 0°

PROSPECTOR MOUNTAIN, Y.T., 1994.
NTS / SNRC 115 I/5

62°15'N

62°30'N



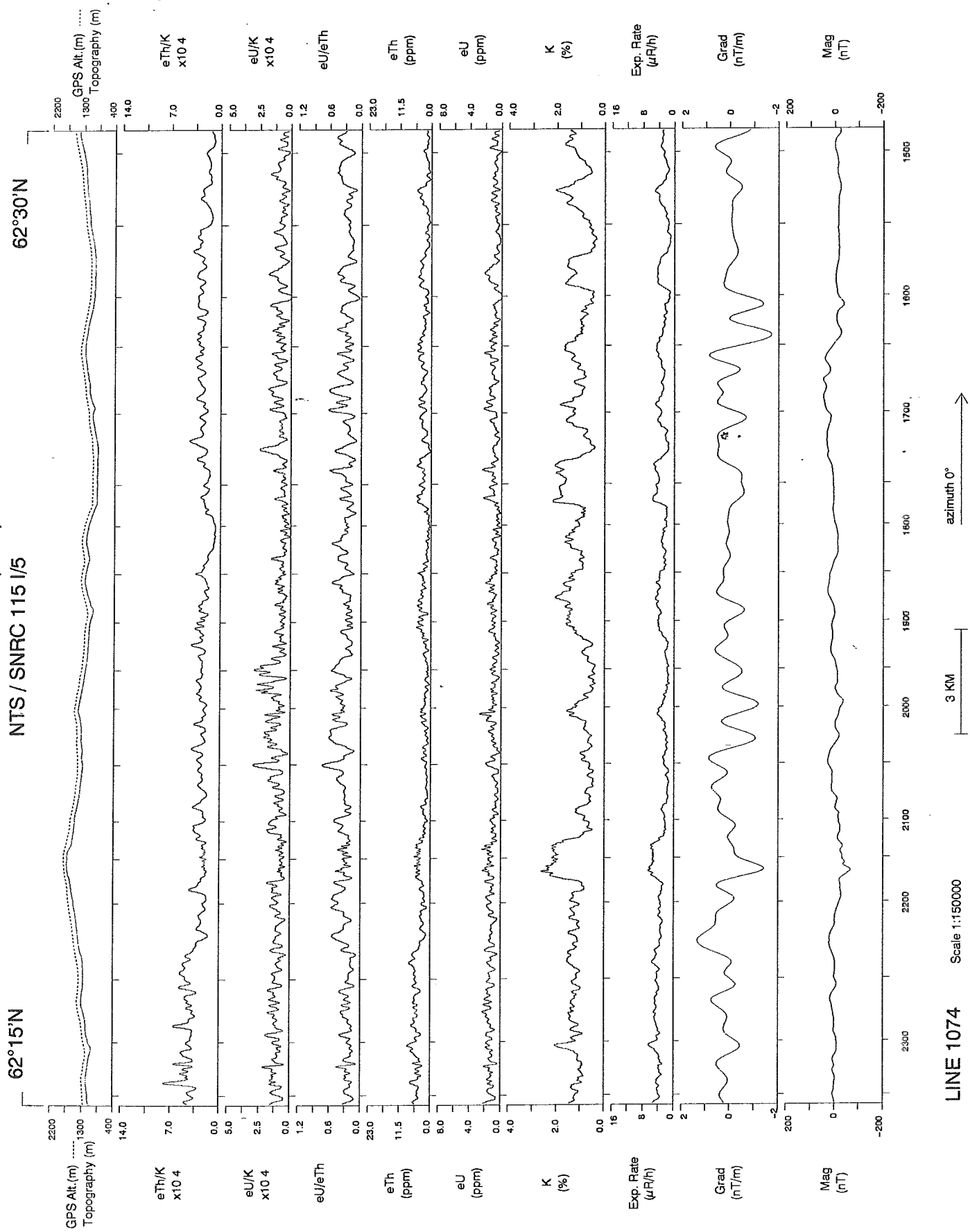
LINE 1073

Scale 1:150000

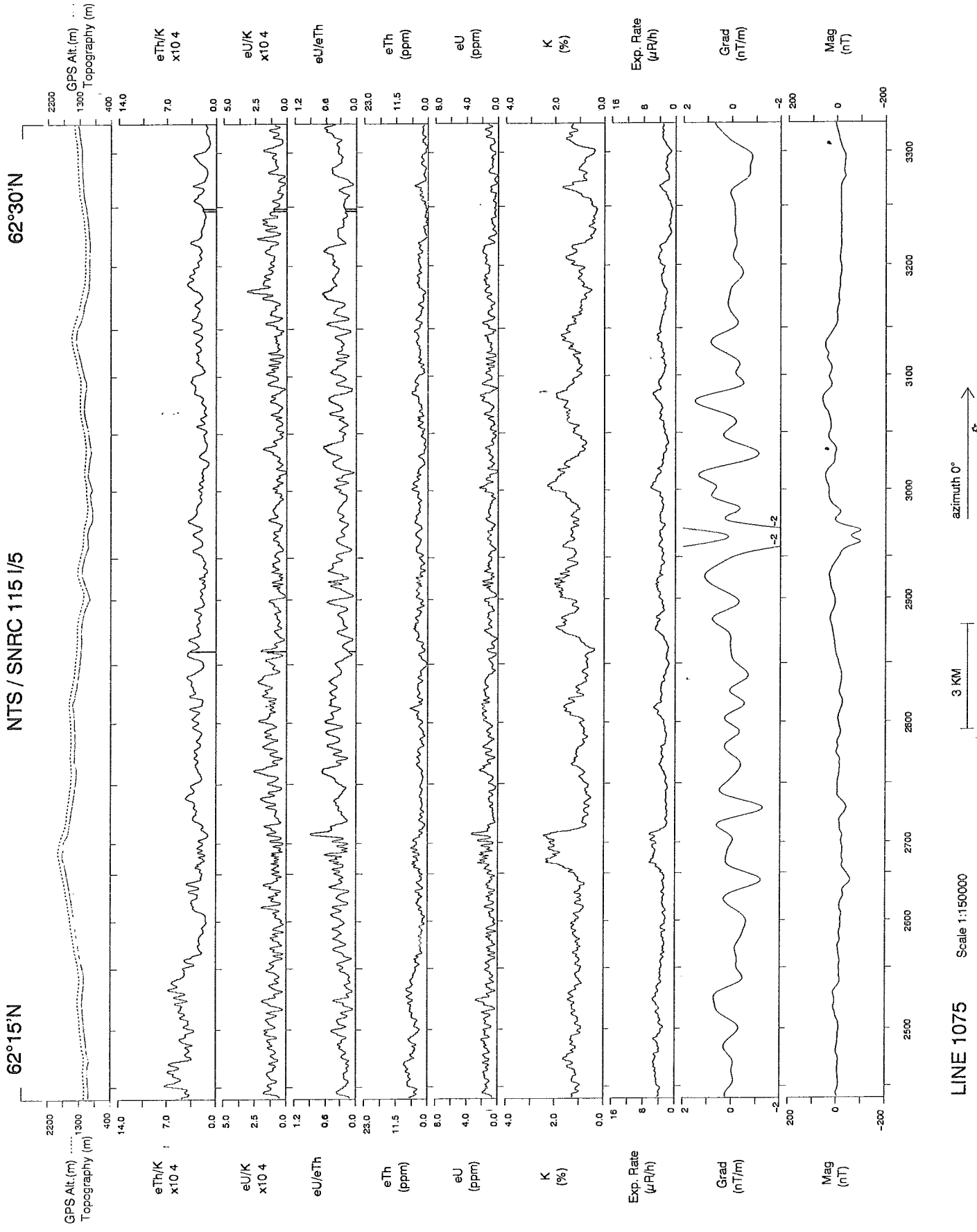
3 KM

azimuth 0°


PROSPECTOR MOUNTAIN, Y.T., 1994.
NTS / SNRC 115 I/5



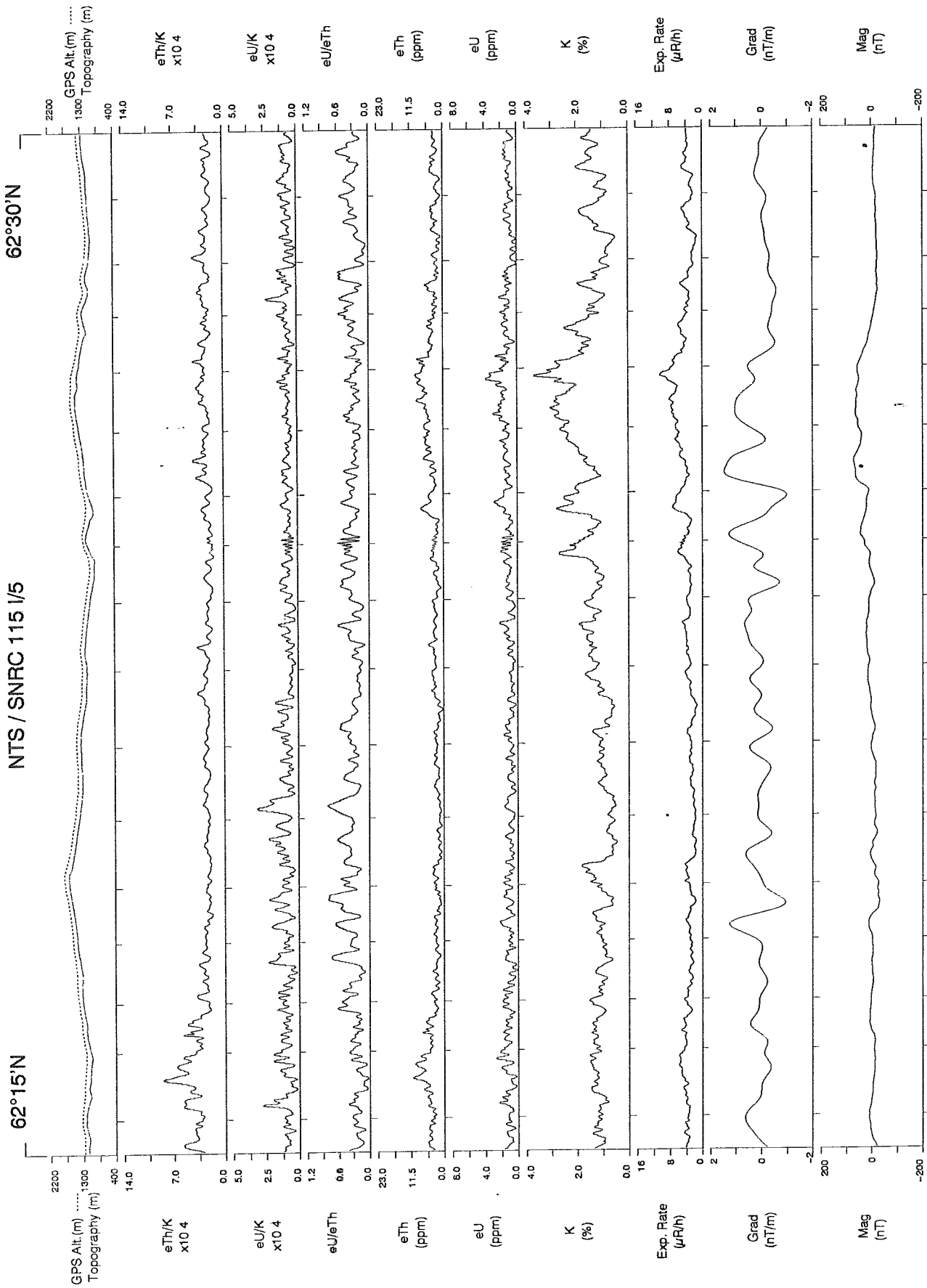
PROSPECTOR MOUNTAIN, Y.T., 1994.
NTS / SNRC 115 I/5



PROSPECTOR MOUNTAIN, Y.T., 1994.
NTS / SNRC 115 I/5




PROSPECTOR MOUNTAIN, Y.T., 1994.
NTS / SNRC 115 I/5



PROSPECTOR MOUNTAIN, Y.T., 1994.
NTS / SNRC 115 I/5

62°15'N

62°30'N



LINE 1078

Scale 1:150000


3 KM

azimuth 0°

PROSPECTOR MOUNTAIN, Y.T., 1994.
NTS / SNRC 115 I/5

62°15'N

62°30'N



LINE 1079

Scale 1:150000


3 KM

azimuth 0°

PROSPECTOR MOUNTAIN, Y.T., 1994.
NTS / SNRC 115 I/5

62°15'N

62°30'N



LINE 1080

Scale 1:150000


3 KM

azimuth 0°

PROSPECTOR MOUNTAIN, Y.T., 1994.
NTS / SNRC 115 I/5

62°15'N

62°30'N



LINE 1081

Scale 1:150000

3 KM


azimuth 0°

PROSPECTOR MOUNTAIN, Y.T., 1994.

NTS / SNRC 115 I/5

62°15'N

62°30'N




PROSPECTOR MOUNTAIN, Y.T., 1994.


NTS / SNRC 115 I/5

62°15'N

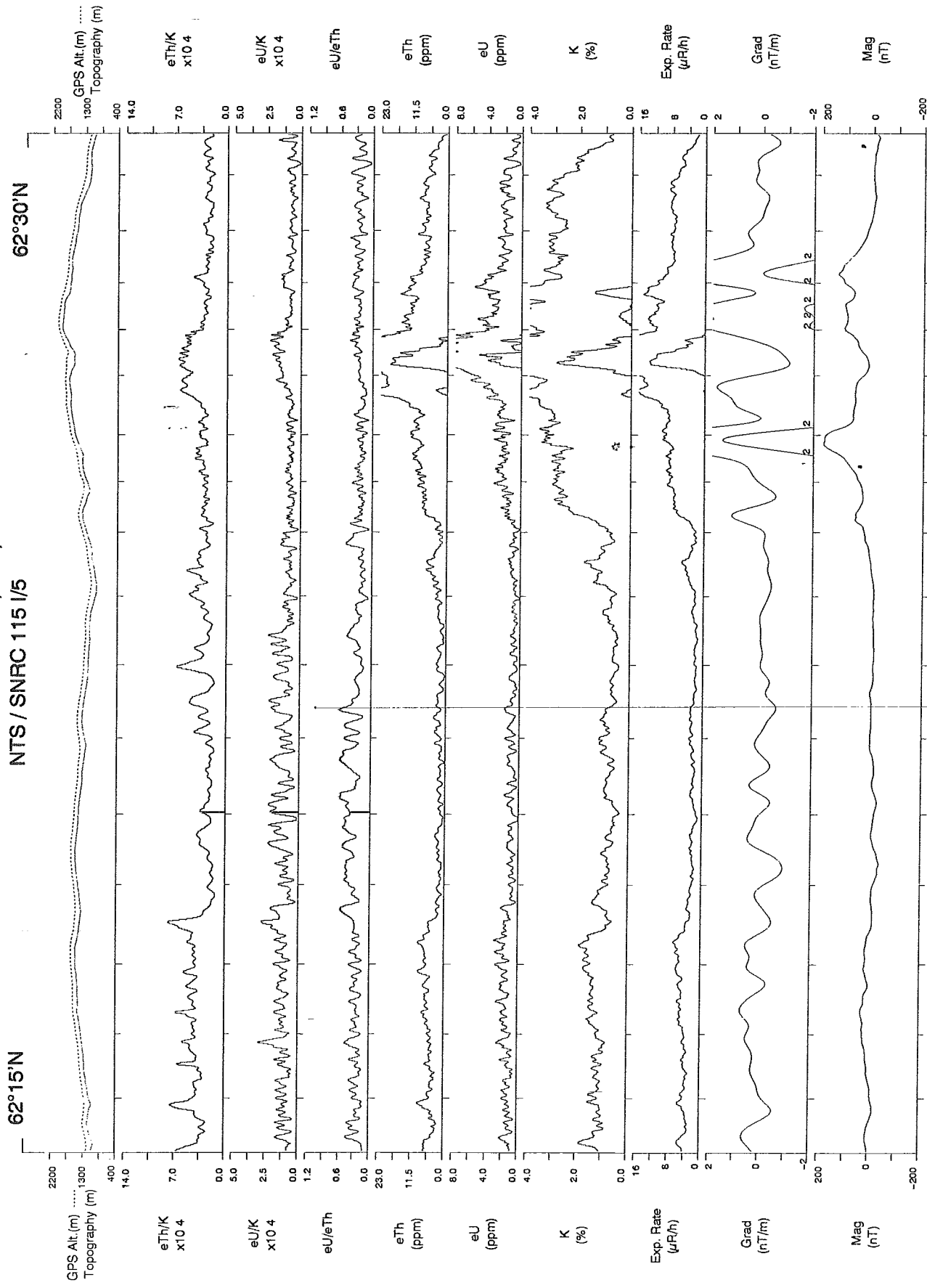
62°30'N



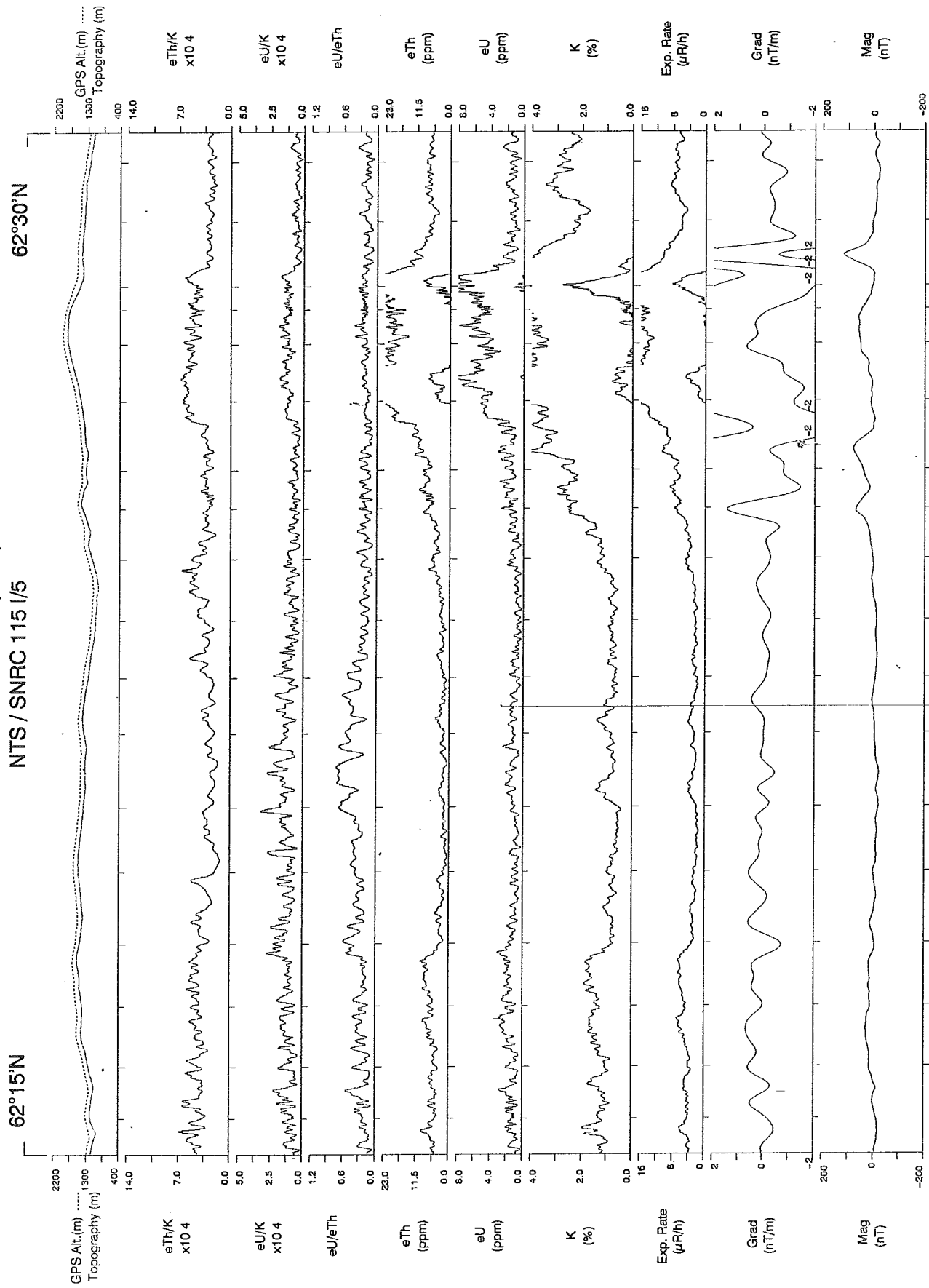
PROSPECTOR MOUNTAIN, Y.T., 1994.
NTS / SNRC 115 I/5



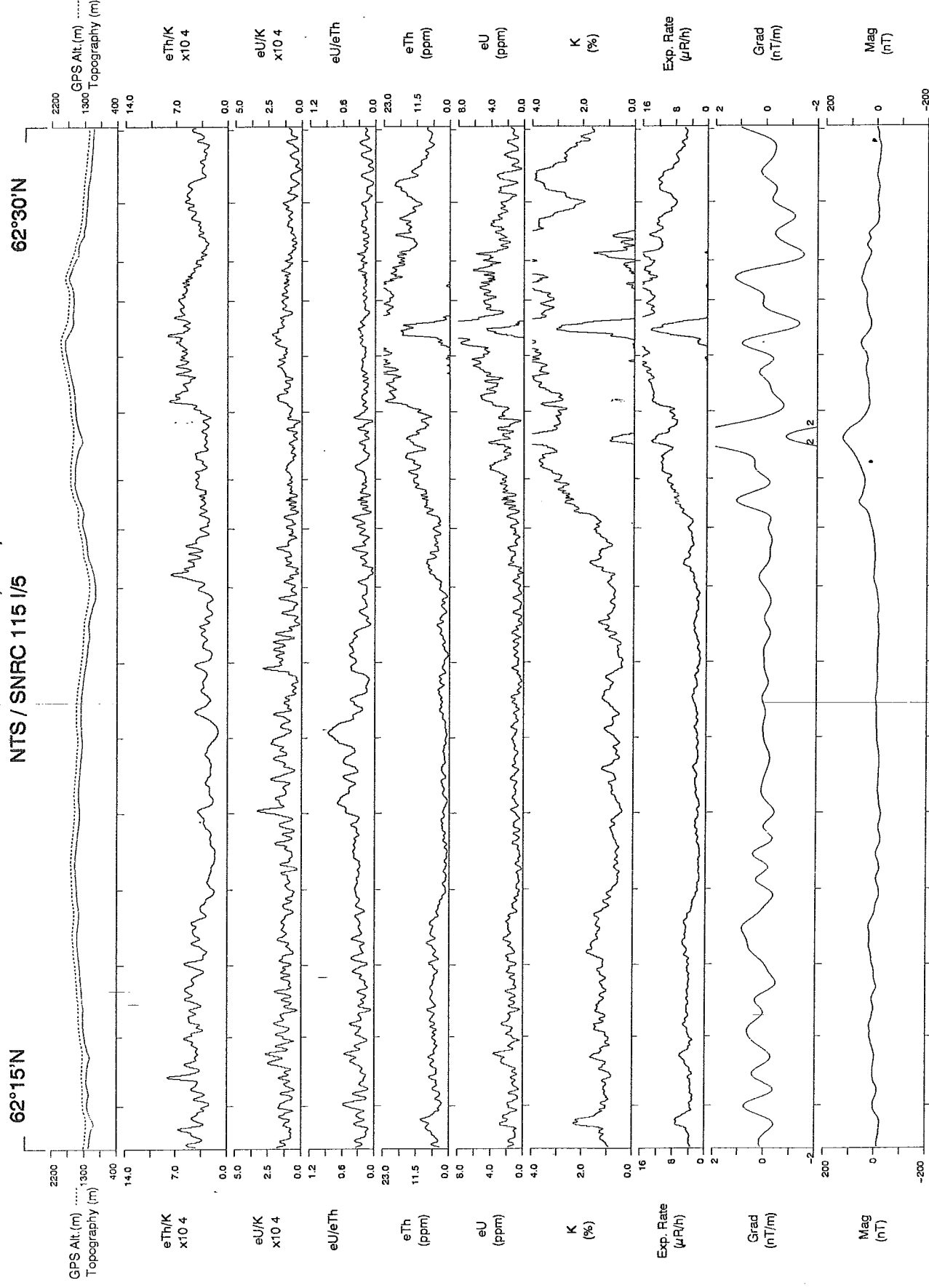
PROSPECTOR MOUNTAIN, Y.T., 1994.
NTS / SNRC 115 I/5



PROSPECTOR MOUNTAIN, Y.T., 1994.
NTS / SNRC 115 I/5



PROSPECTOR MOUNTAIN, Y.T., 1994.
NTS / SNRC 115 I/5



LINE 1087


Scale 1:150000

PROSPECTOR MOUNTAIN, Y.T., 1994.

NTS / SNRC 115 I/5

62°15'N

62°30'N



LINE 1088

Scale 1:150000

3 KM


azimuth 0°

PROSPECTOR MOUNTAIN, Y.T., 1994.

NTS / SNRC 115 I/5

62°15'N

62°30'N

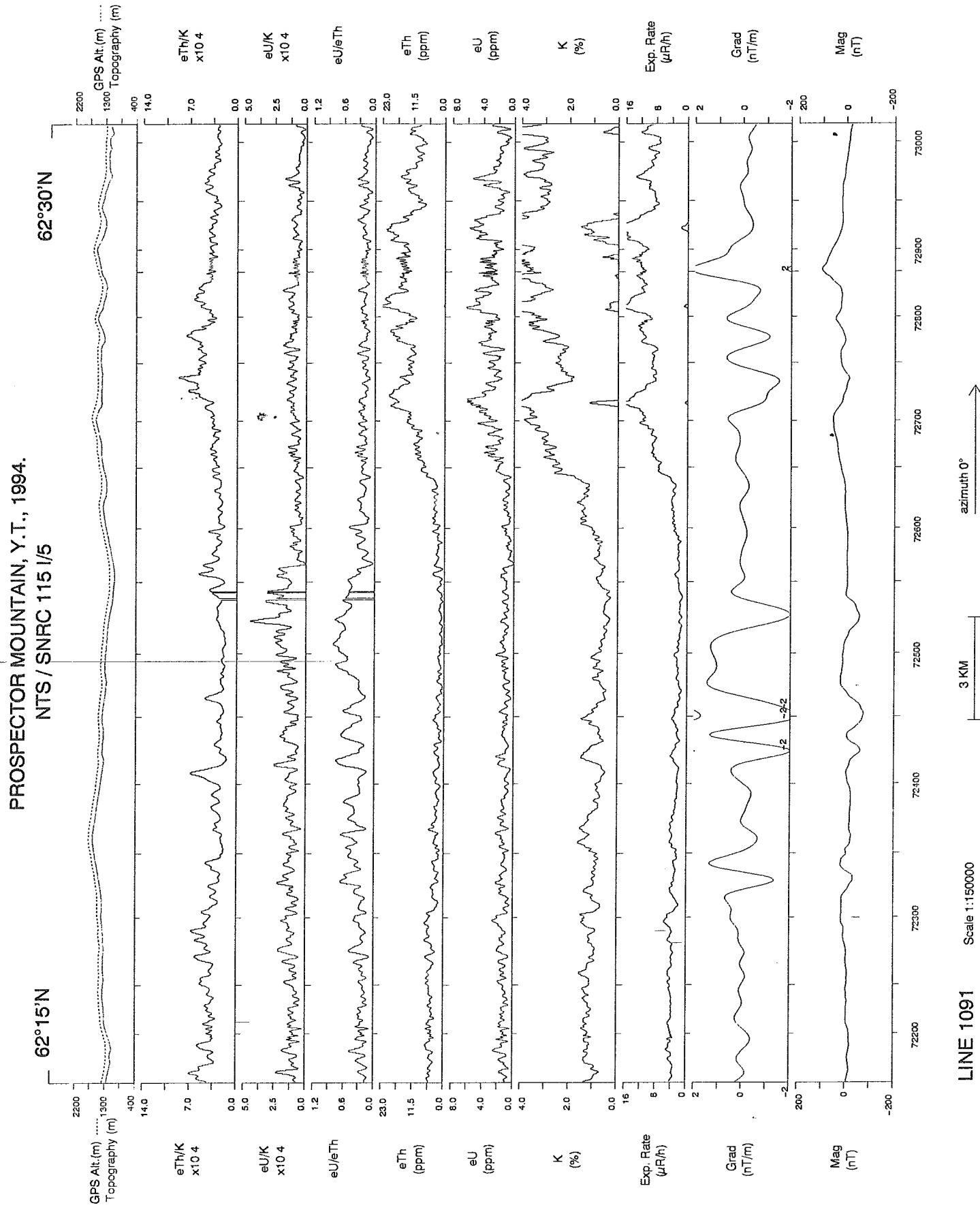
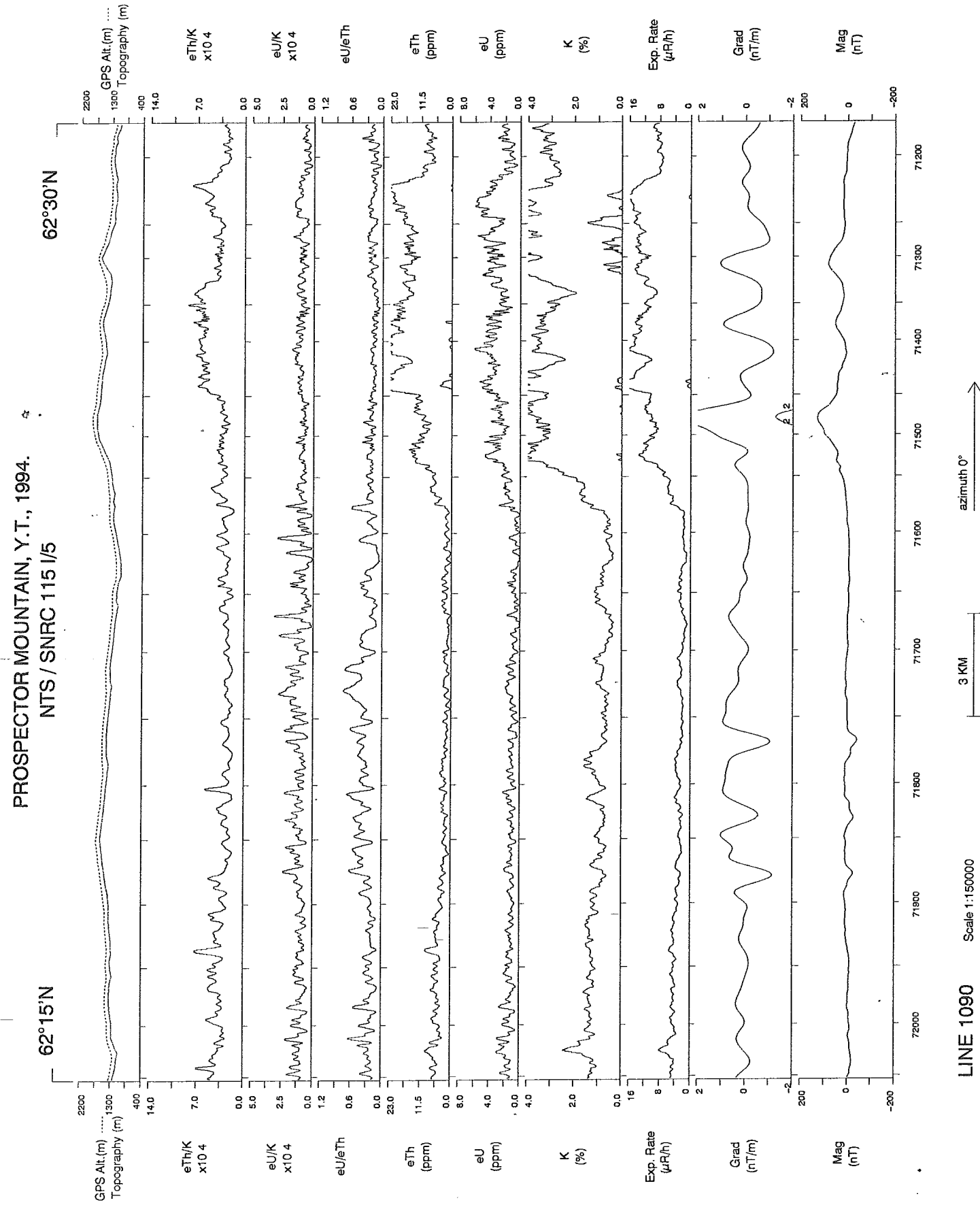


LINE 1089

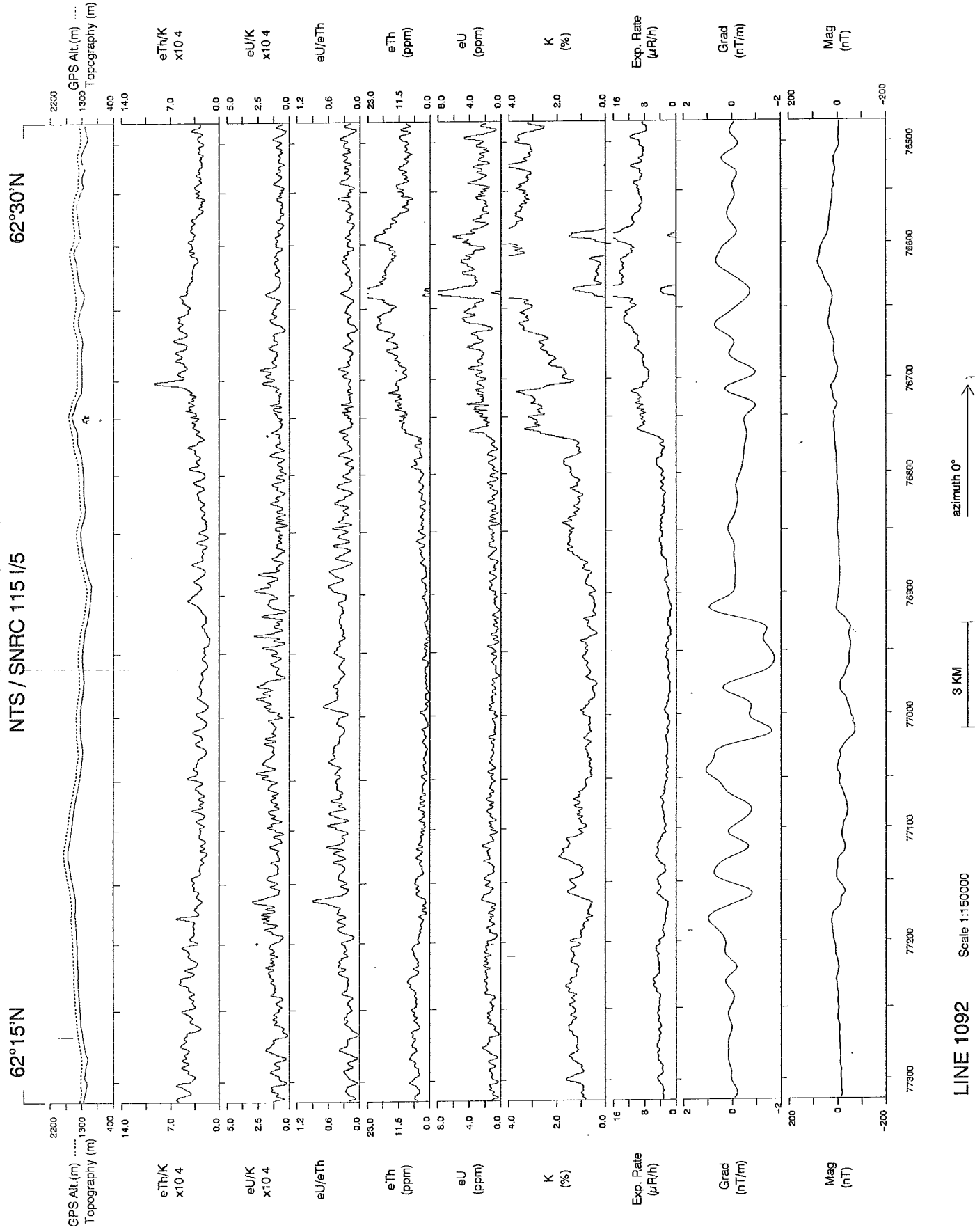
Scale 1:150000

3 KM


azimuth 0°




PROSPECTOR MOUNTAIN, Y.T., 1994.
NTS / SNRC 115 I/5




PROSPECTOR MOUNTAIN, Y.T., 1994.
NTS / SNRC 115 I/5



PROSPECTOR MOUNTAIN, Y.T., 1994.
NTS / SNRC 115 I/5




PROSPECTOR MOUNTAIN, Y.T., 1994.
NTS / SNRC 115 I/5



PROSPECTOR MOUNTAIN, Y.T., 1994.
NTS / SNRC 115 I/5

62°15'N

62°30'N



LINE 1096


Scale 1:150000

azimuth 0°

PROSPECTOR MOUNTAIN, Y.T., 1994.
NTS / SNRC 115 I/5

62°15'N

62°30'N




LINE 1097


Scale 1:150000

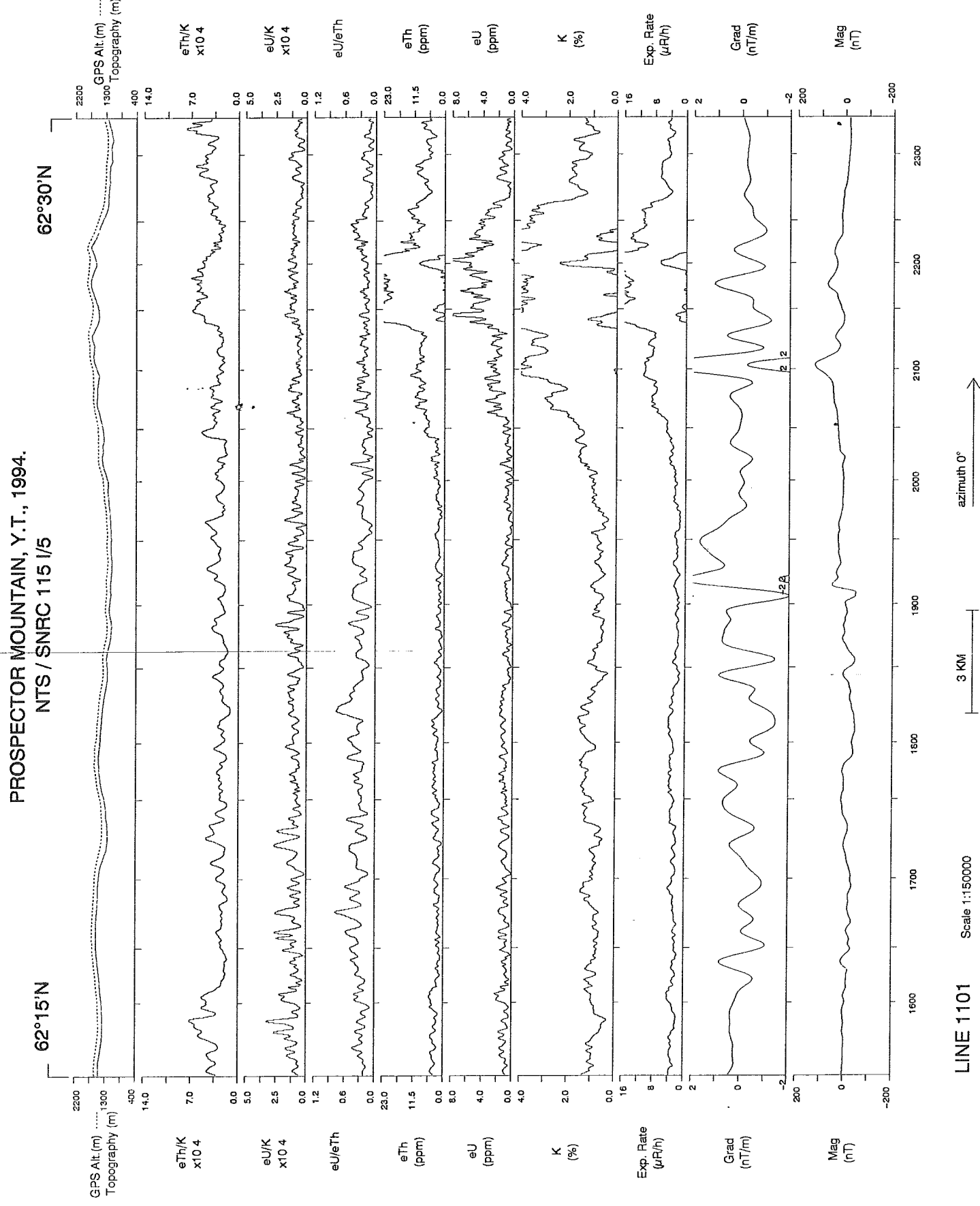
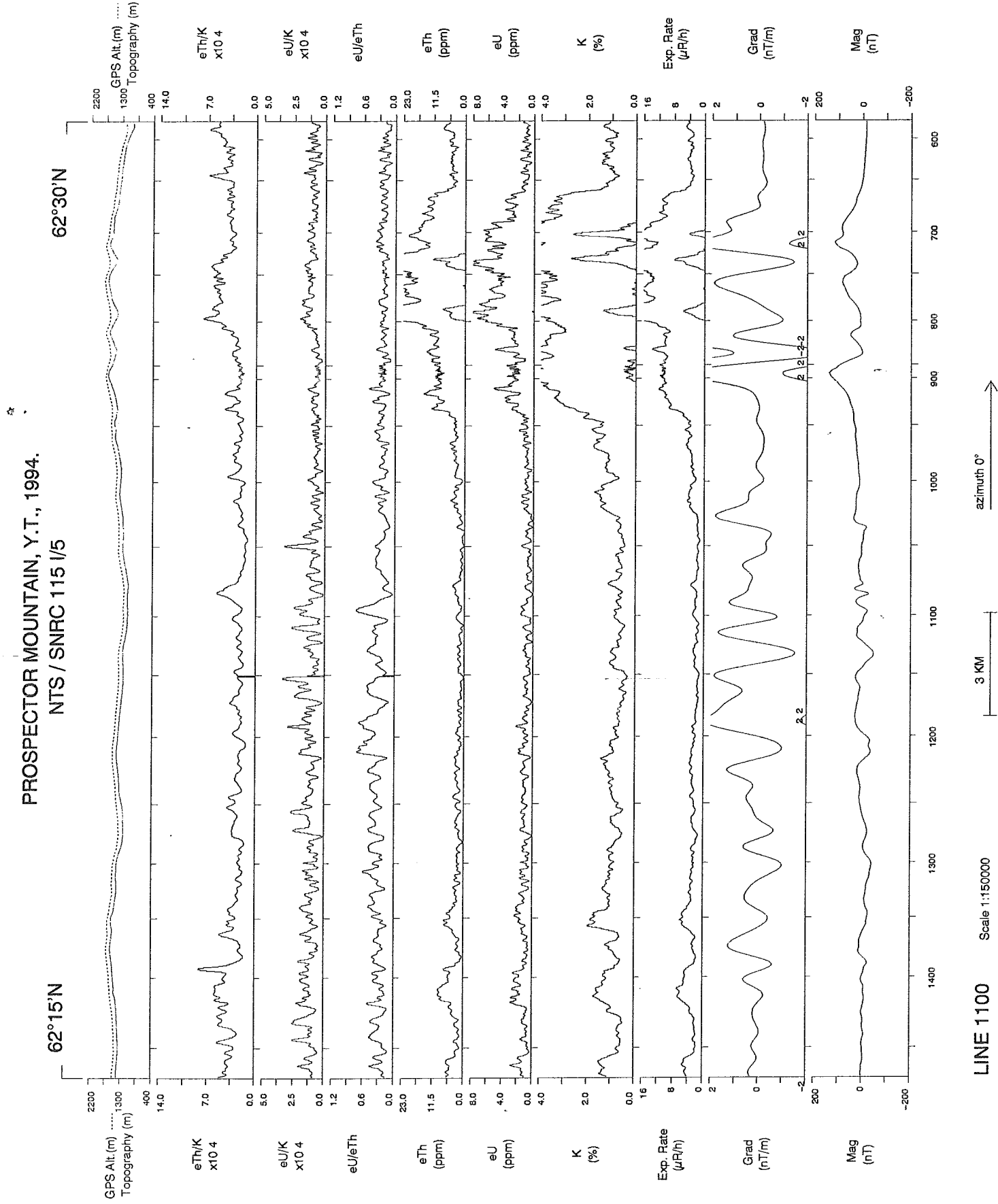
azimuth 0°

PROSPECTOR MOUNTAIN, Y.T., 1994.
NTS / SNRC 115 I/5



PROSPECTOR MOUNTAIN, Y.T., 1994.
NTS / SNRC 115 I/5






PROSPECTOR MOUNTAIN, Y.T., 1994.
NTS / SNRC 115 I/5

62°15'N

62°30'N



LINE 1102

Scale 1:150000


3 KM

azimuth 0°

PROSPECTOR MOUNTAIN, Y.T., 1994.
NTS / SNRC 115 I/5

62°15'N

62°30'N



LINE 1103

Scale 1:150000


3 KM

azimuth 0°

PROSPECTOR MOUNTAIN, Y.T., 1994.
NTS / SNRC 115 I/5

62°15'N

62°30'N



LINE 1104

Scale 1:150000


3 KM

azimuth 0°

PROSPECTOR MOUNTAIN, Y.T., 1994.
NTS / SNRC 115 I/5

62°15'N

62°30'N



LINE 1105

Scale 1:150000

3 KM

azimuth 0°

