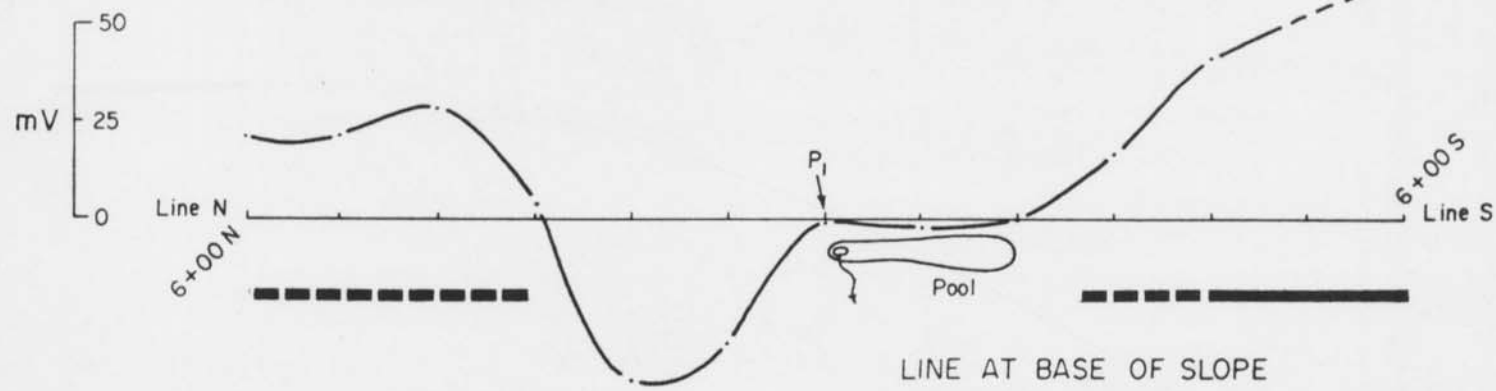
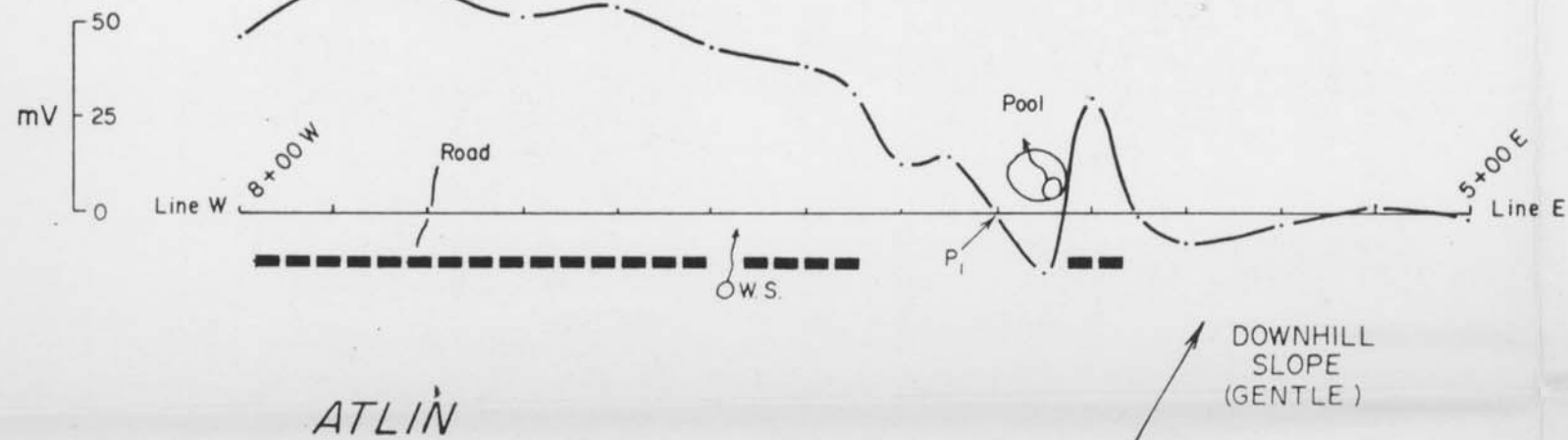
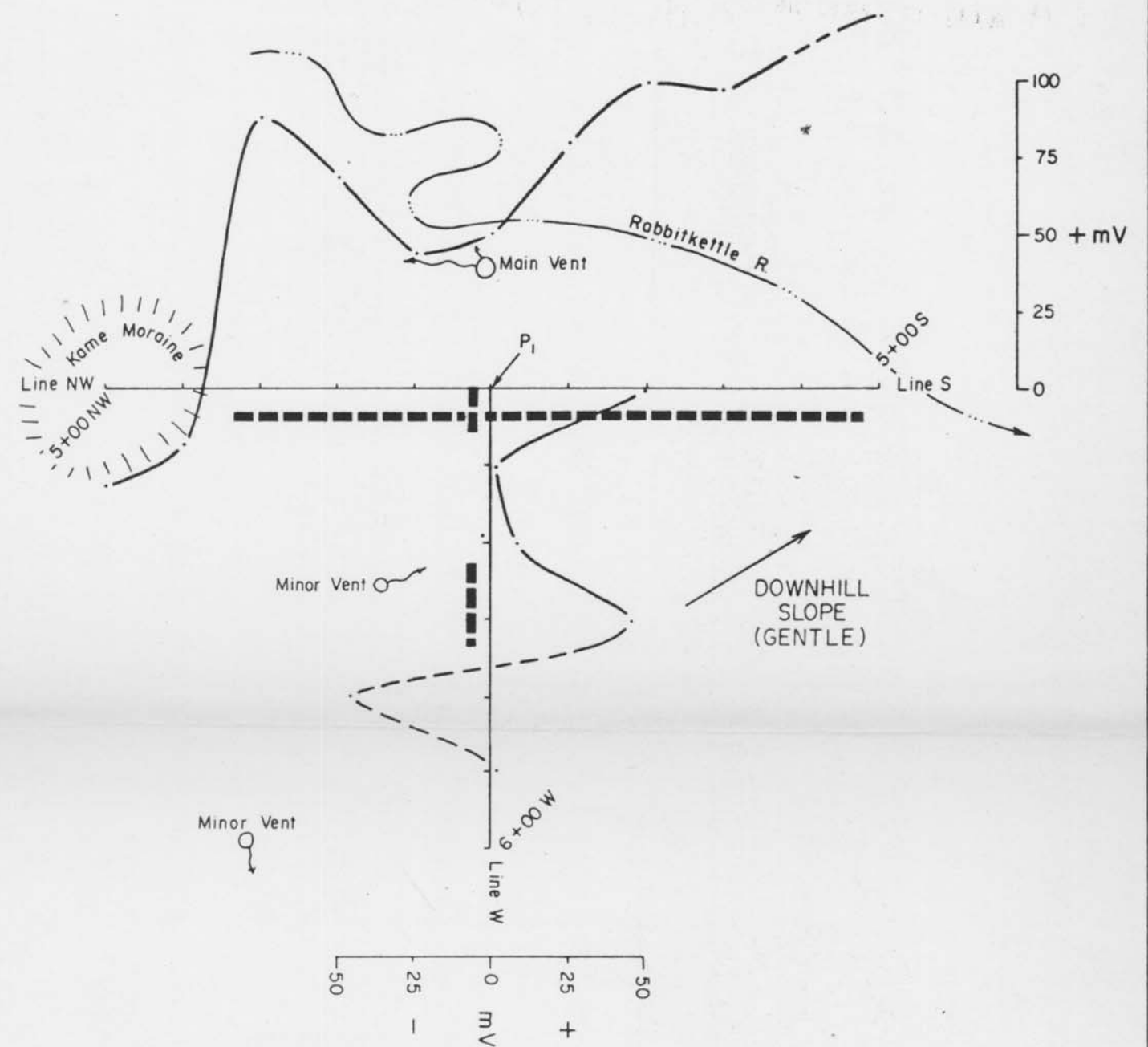


COAL RIVER

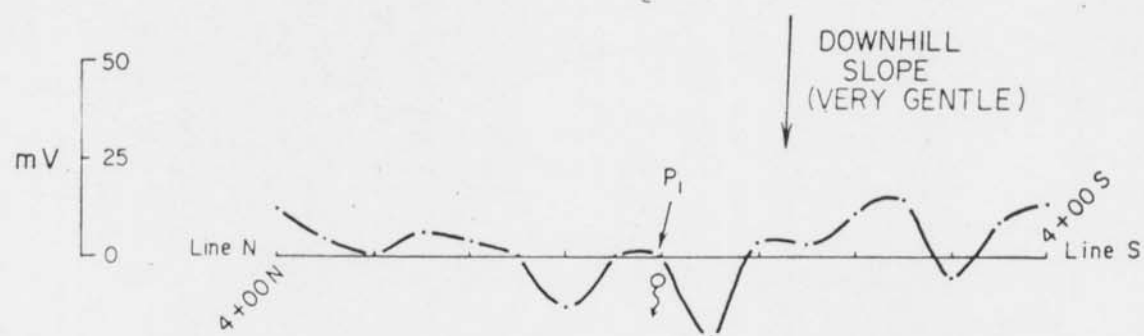
DOWNHILL SLOPE (MODERATE)



RABBITKETTLE






ATLIN

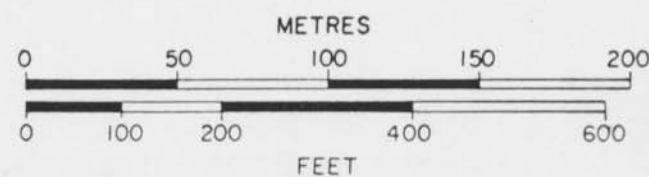


McPHERSON

LEGEND

-  + SP ANOMALY
-  POSSIBLE + SP ANOMALY
-  SPRING, INDICATING DIRECTION OF FLOW

HORIZONTAL SCALE



This document was produced by scanning the original publication.
Ce document est le produit d'une numérisation par balayage de la publication originale.

NEVIN SADLIER-BROWN GOODBRAND LTD. CONSULTING GEOLOGISTS - VANCOUVER, B.C.		DEPARTMENT OF ENERGY, MINES AND RESOURCES	
DATE SURVEY:- 7/9/1976		SELF POTENTIAL PROFILES COAL RIVER ATLIN McPHERSON RABBITKETTLE	
TO ACCOMPANY REPORT CONTRACT # 1505-0136			
BY J.T.C	DATE 30/11/76	YUKON-N.W.T. GEOTHERMAL STUDY	
		DWG. NO. 10	