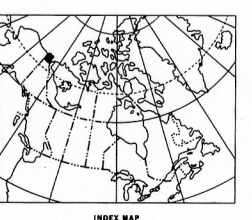


- LEGEND**
- QUATERNARY**  
 15 Glacial, fluvial and lacustrine deposits (Qf, Qff, Q1, Qm1); marine and estuarine deposits (Qe); 15a, pediment surfaces with thin cover of colluvium and/or organic deposits (S).
- TERTIARY**  
 14 Reindeer Formation, Aklak Member: clastics and coal (Tak); 14a, Moose Channel Formation: sandstone and mudstone (TmC1, TmC2, TmC3).
- CRETACEOUS**  
 13 13a, Tent Island Formation (kt1) and Cuesta Creek Member: clastics (Kck); 13b, Boundary Creek Formation: shale (Kbc); 13c, unnamed shale, sandstone and phosphatic iron formation (Kbr); 13d, unnamed conglomerates (Ksr); 13e, sandstone (Kus); 13f, shale and siltstone (Ksh); 13g, white and coaly quartzite (Kq, Kq1, Kq2, Kq3); 13h, bluish grey shale (Kbs); 13i, sandstone (Krs).
- JURASSIC AND CRETACEOUS**  
 12 Husky Formation: shale (KJh); 12a, Kingak Formation: shale (KJk); 12b, undivided clastics (KJ).
- JURASSIC**  
 11 Unnamed sandstone (Jpo); 11a, Bug Creek Formation: sandstone (Jbc, Jbc1, Jbc2, Jbc3).
- TRIASSIC**  
 10 Shublik Formation: limestone and siltstone (Trs).
- PERMIAN**  
 9 9b, undivided clastics and carbonates (P, P0, P1, P2, P3); 9c, Sadlerochit Formation: undivided clastics (Ps, Pso).
- CARBONIFEROUS**  
 8 8d, Kayak Formation: clastics, limestone and coal (Cky); 8e, Kekiktuk Formation: conglomerate and sandstone (Ckk); 8g, Lisburne Group: undivided carbonates and clastics (Cl).
- DEVONIAN**  
 7 7b, Ogilvie Formation: limestone (Oo); 7a, granite (Gs, Gf, Gam).
- SILURIAN AND DEVONIAN**  
 6 Orange and grey dolomite (Sdd).
- ORDOVICIAN AND SILURIAN**  
 5 Vunta Formation: limestone (eSv); 5a, unnamed shale and quartzite (Osh).
- CAMBRIAN AND ORDOVICIAN**  
 4 Road River Formation: shale and chert (eDr).
- MIDDLE AND UPPER CAMBRIAN**  
 3 3a, unnamed volcanoclastics and limestone (eWm, eWm').
- LOWER CAMBRIAN**  
 2 2a, unnamed limestones and bioherms (e1).
- HELIKIAN**  
 1 1a, Neruokpuk Formation: clastics and carbonates (En); 1b, Neruokpuk Formation: phyllite and quartzite (En6); 1c, Neruokpuk Formation: limestone and phyllite (En5); 1d, Neruokpuk Formation: phyllite and quartzite (En4); 1e, Neruokpuk Formation: siltstone (En3); 1f, Neruokpuk Formation: phyllite and quartzite (En2); 1g, Neruokpuk Formation: phyllite (En1); 1h, Neruokpuk Formation: quartzite (Eno).
- Geological boundary.....  
 Fault.....

**Stream Sediment Geochemistry**

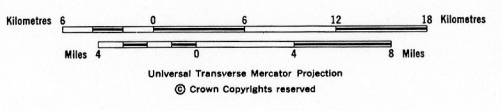
- Fe > 4.4%
- Mn > 1500 ppm
- Ba > 1200 ppm
- pH in Stream Water**
- > 7.2
- 6.0 - 7.2
- < 6.0

**MAP G-4**  
 Regional Distribution of Iron, Manganese and Barium in Stream Sediments, Northern Yukon Territory.  
 To Accompany G.S.C. Open File 760



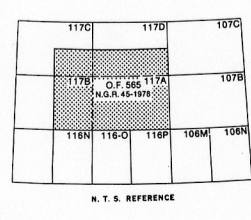
Elevation in feet above mean sea level

Mean magnetic declination 1975, 36°50.9' East, decreasing 1.7" annually. Readings vary from 37°34.2' in the SE corner to 35°46.6' in the NW corner of the map



Base-map assembled by the Geological Cartography Unit from maps published at the same scale by the Surveys and Mapping Branch in 1962, 1963, 1964

117 A and parts of 117 B, C, D



This document was produced by scanning the original publication. Ce document est le produit d'une numérisation par balayage de la publication originale.