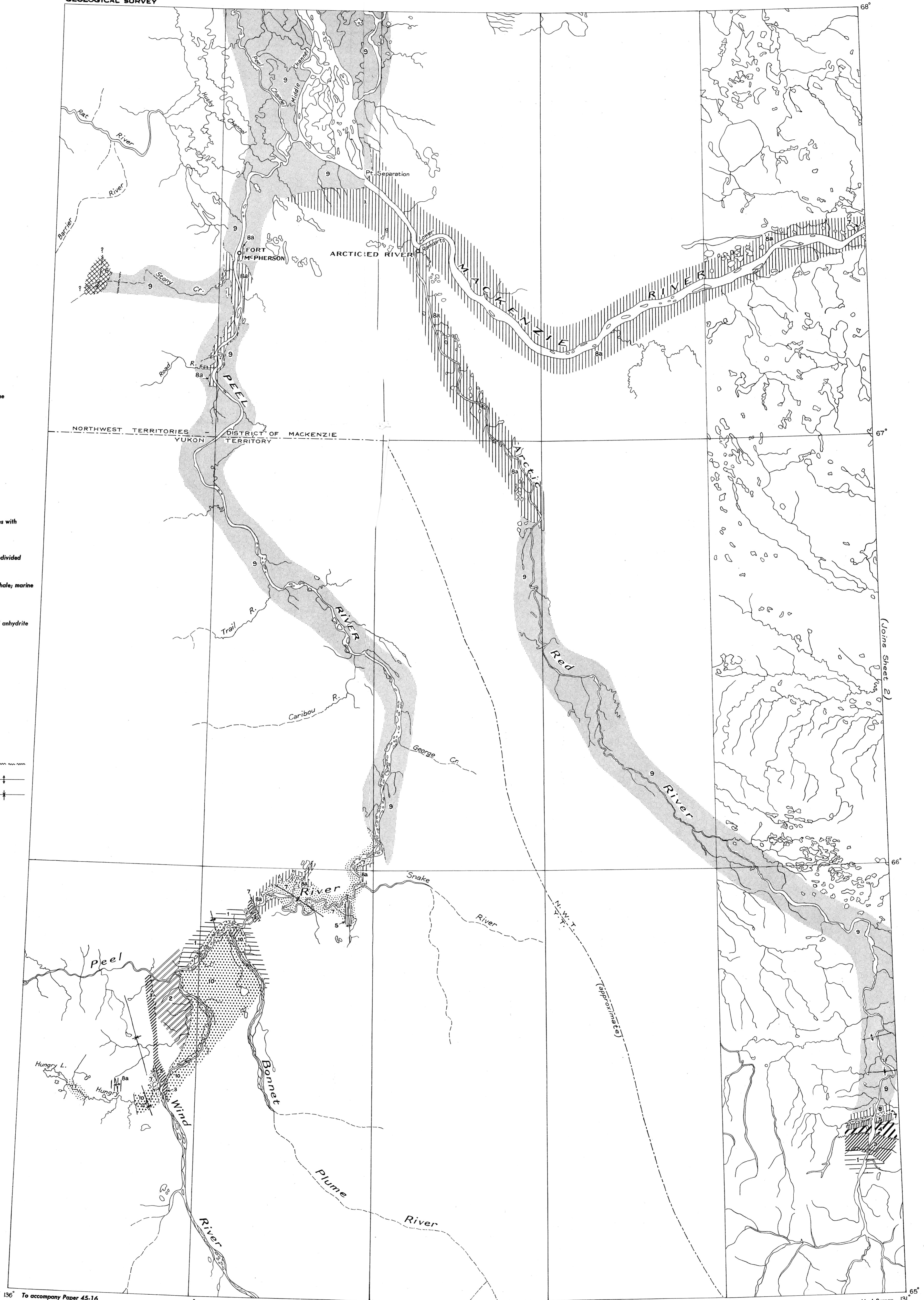
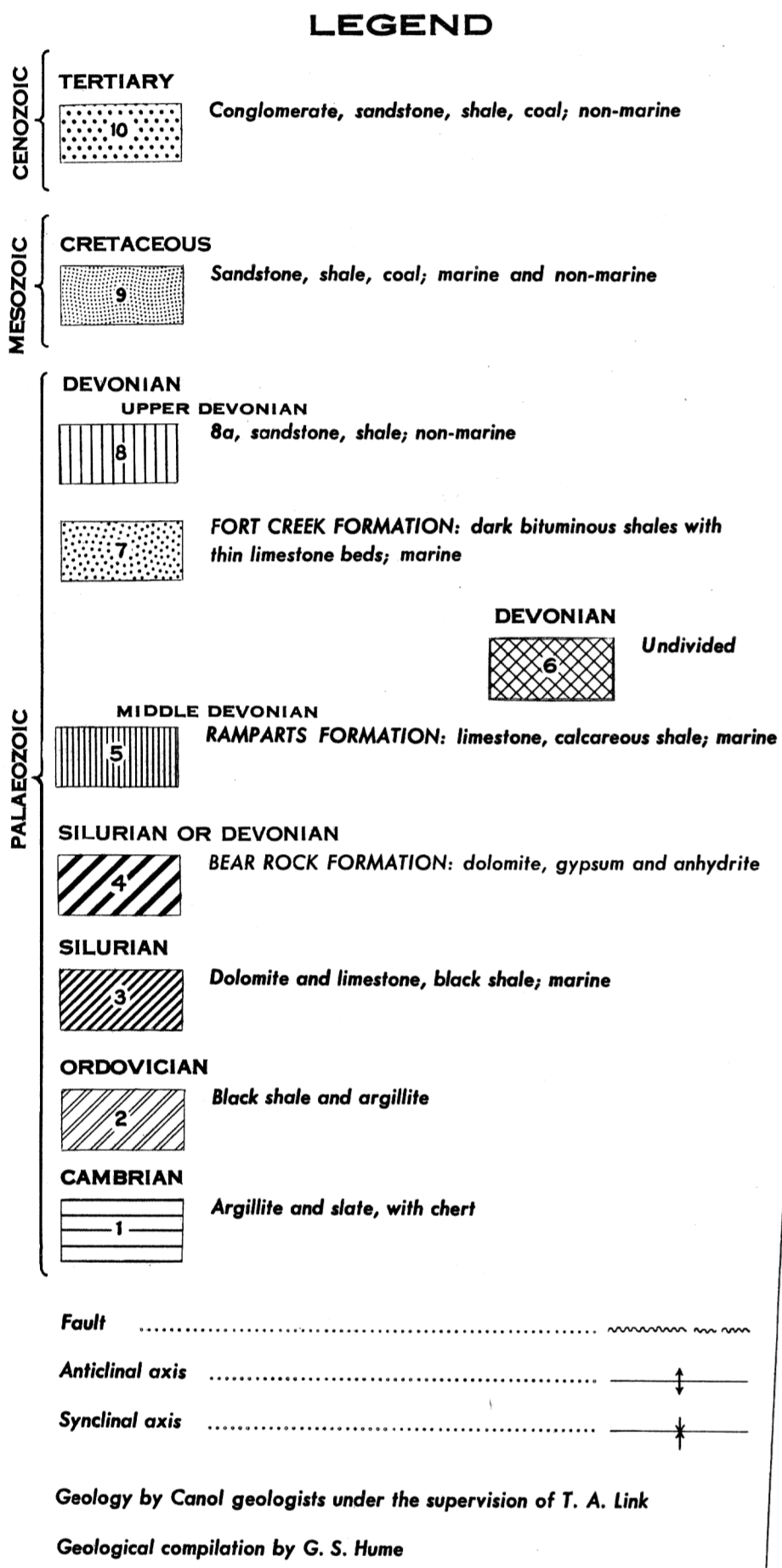


GEOLOGICAL SURVEY



136° To accompany Paper 45-16

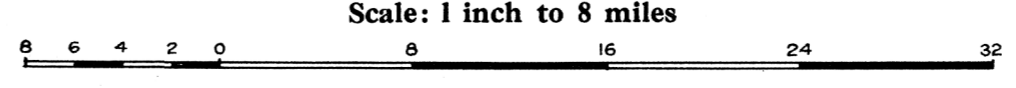
PRELIMINARY MAP 45-16C

Drawn by the Topographical Survey. 131°
Issued 1946

LOWER MACKENZIE RIVER AREA
NORTHWEST TERRITORIES AND YUKON

SHEET 3

Scale: 1 inch to 8 miles



This document was produced by scanning the original publication.
Ce document est le produit d'une numérisation par balayage de la publication originale.