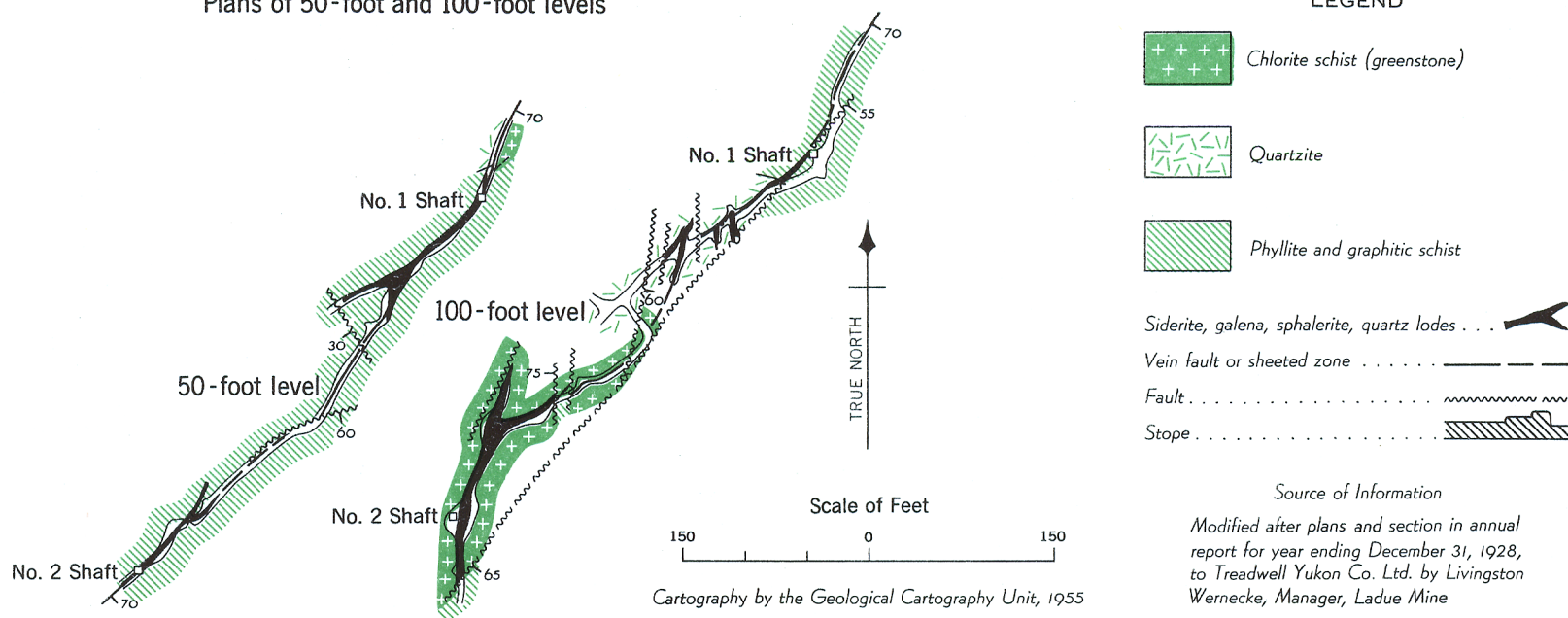
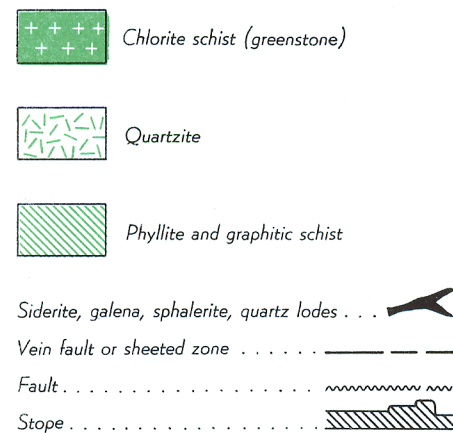


Plans of 50-foot and 100-foot levels

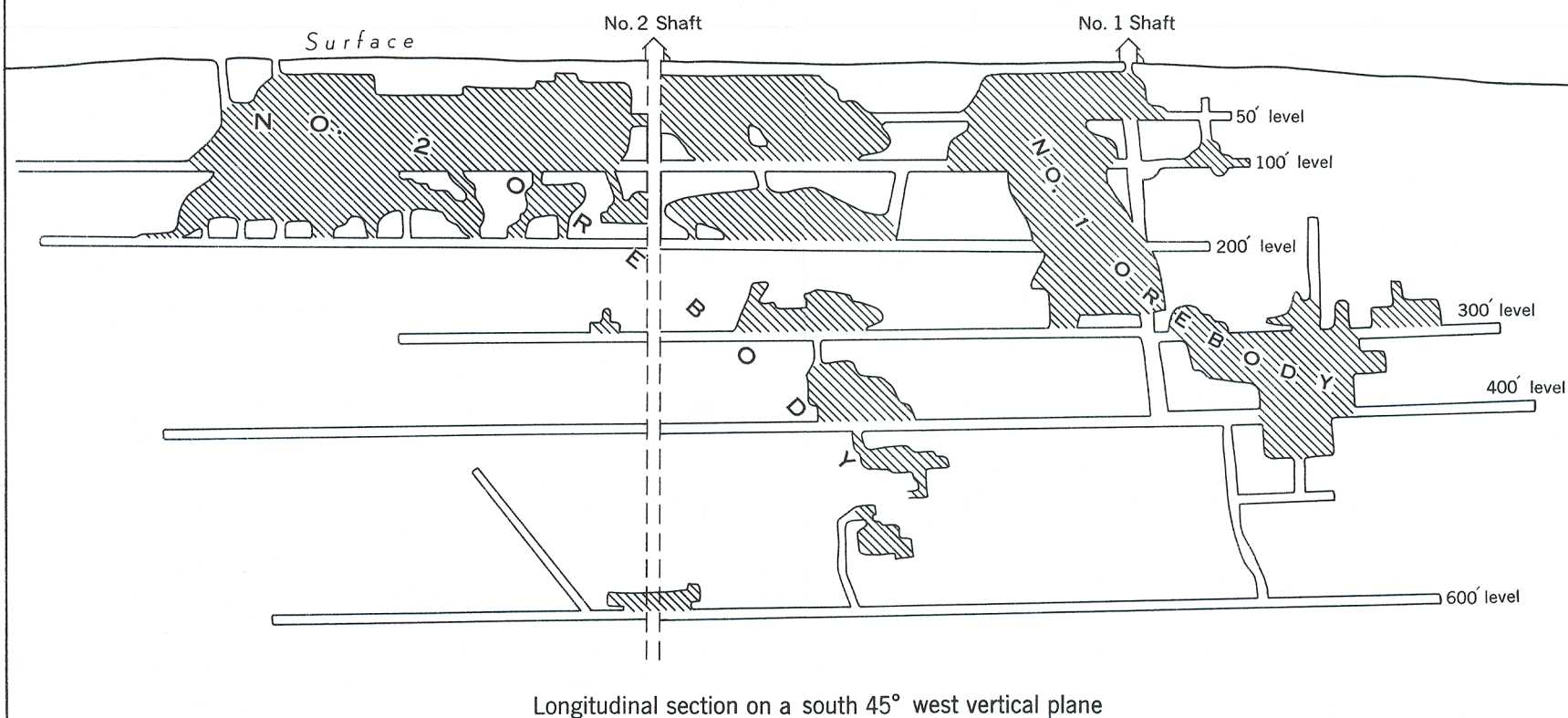


LEGEND



Source of Information

Modified after plans and section in annual report for year ending December 31, 1928, to Treadwell Yukon Co. Ltd. by Livingston Wernecke, Manager, Ladue Mine



Longitudinal section on a south 45° west vertical plane

Geological Survey of Canada

PUBLISHED, 1956

To accompany Paper 55-30 by R. W. Boyle

Printed by the Surveys and Mapping Branch

Figure 5. Plans and longitudinal section, Ladue mine, Keno Hill, Yukon Territory

This document was produced by scanning the original publication.

Ce document est le produit d'une numérisation par balayage de la publication originale.