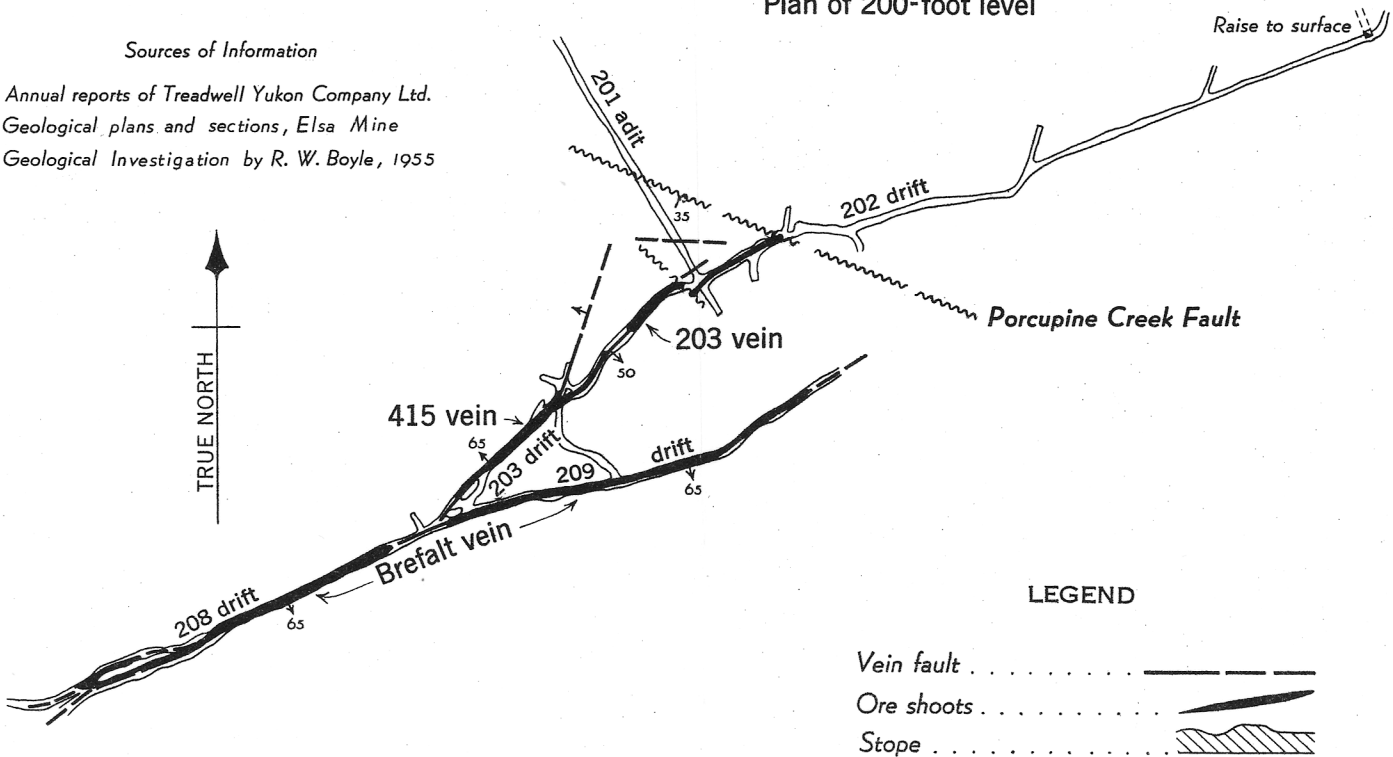


Scale of Feet
200 0 200

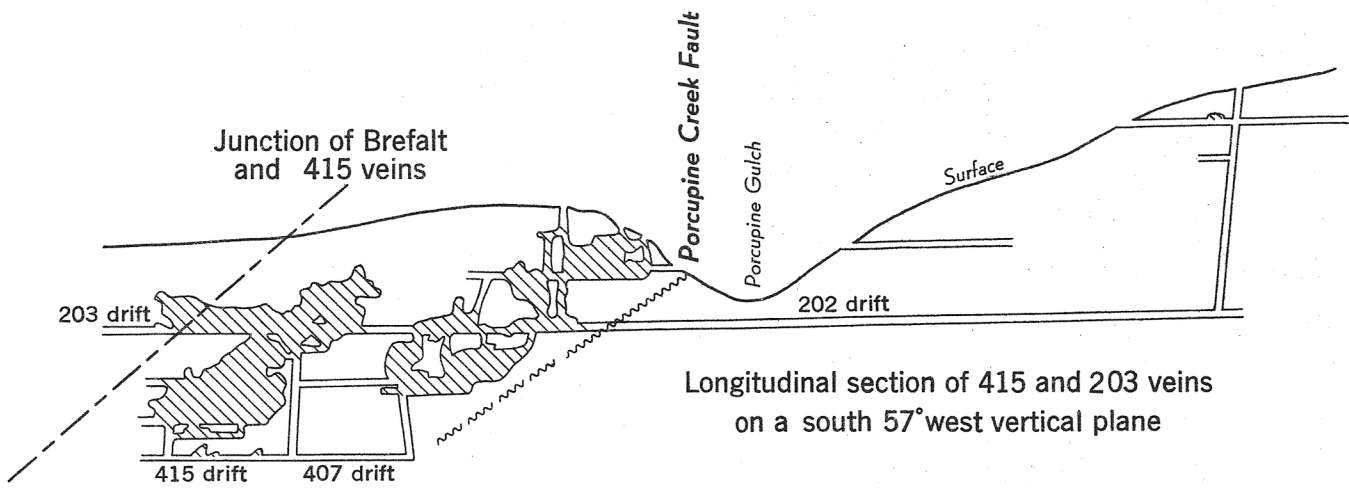

Plan of 200-foot level

Sources of Information

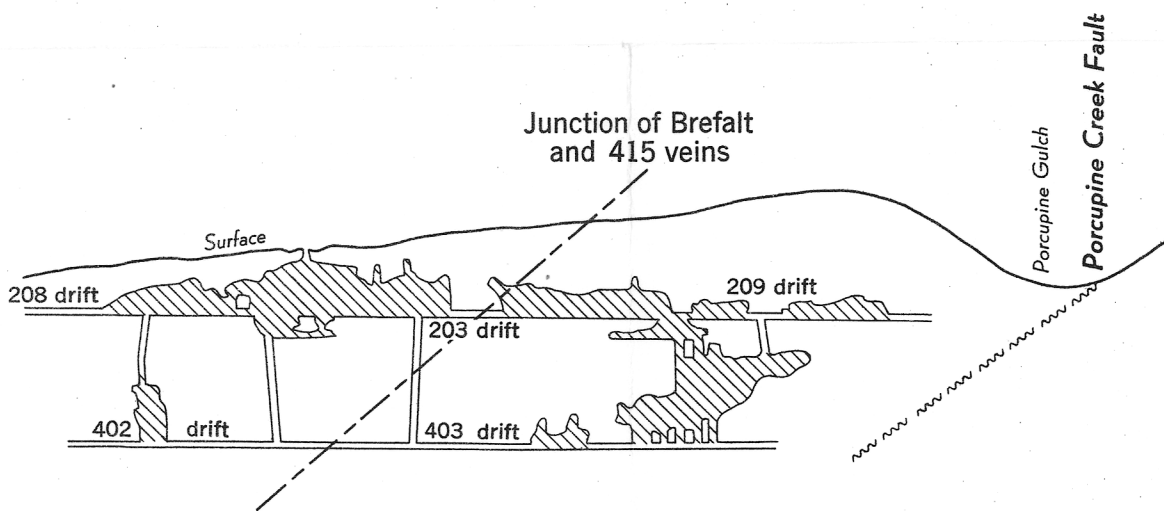
Annual reports of Treadwell Yukon Company Ltd.
Geological plans and sections, Elsa Mine
Geological Investigation by R. W. Boyle, 1955



LEGEND



Longitudinal section of 415 and 203 veins on a south 57° west vertical plane



Longitudinal section of Brefalt vein on a south 70° west vertical plane

Figure 6. Plan and longitudinal sections, Elsa Mine, Galena Hill, Yukon Territory.