

INDEX TO PROPERTIES AND SHOWINGS

- 1 Mount Fitton 8 P63-32
- 2 British Mountains Syndicate 18 P64-36
- 3 Bern
- 4 Bonnet Plume Basin 204 M284
- 5 Crest Exploration 26 P67-40
- 6 Pacific Giant Steel Cross 26 P67-40
- 7 McCluskey
- 8 Kathleen Lake
- 9 Mount Cameron (Paul) 499 M284
- 10 Stand-to (Foley Silver Mines) 25 P67-40
- 11 Rambler Hill 498 M284
- 12 McQuesten Pass 26 P67-40
- 13 Silver Hill 536 M284
- 14 Grey Copper Hill 538 M284
- 15 McKay and Horseshoe Hills 539 and 606 M284
- 16 Dublin Gulch properties 82 B111
- 17 Peso and Rex (Peso Silver Mines) 20 P65-19
- 18 Worm Lake (Conwest Exploration)
- 19 Rae and McKamey
- 20 Antimony Mountain (Conwest Exploration)
- 21 Blackstone
- 22 Spotted Fawn 478 M284
- 23 Rock (Coal) Creek 14 M218
- 24 Virgin No. 1 5 M178
- 25 Silver City Mines 23 P66-31
- 26 Caley 27 P65-19
- 27 McQuesten Pass 26 P67-40
- 28 Shell Creek
- 29 Cliff Creek 32 M284
- 30 Foxy (Asbestos Corporation) 27 P65-19
- 31 Fortymile 140D AR1888-1889
- 32 Clinton Creek (Cassiar Asbestos) 27 P67-40
- 33 Per 26 P66-31
- 34 C.C.I. (Sixty Mile Mining) 29 P67-40
- 35 Klondike Lode Gold Mines 19 P63-38
- 36 Lone Star and others 347 M284; 7 M193
- 37 McKinnon Creek 24 P64-36
- 38 Black Fox 33 M97
- 39 Hope (Dualco)
- 40 May Creek
- 41 Hawthorne 20 P66-31
- 42 Scheelite and Castnor Creeks 30 EG17
- 43 Lookout (Mount Haldane-Silver Titan Mines) 23 P67-40
- 44 Shanghai (Silver Titan Mines) 24 P67-40
- 45 United Keno Hill Mines and others 18 P67-40
- 46 Homestake 22 P67-40
- 47 Cobalt Hill Map 9-1956
- 48 Roop Creek 36 EG17
- 49 Golf (Fairweather Lake)
- 50 Emerald Lake 40 P53-7
- 51 MacMillan Pass 48 P65-19
- 52 Tom (Hudson Bay M&S) 47 P65-19
- 53 Nar 25 WM Nov 1966
- 54 Pike 60 P67-40
- 55 Northwest Canadian Yukon Mining 30 P63-38
- 56 Tara (Yukon Copper)
- 57 Dragon Lake 43 P61-23
- 58 Teddy Creek
- 59 Swim (Kerr Addison) 40 P67-40
- 60 Cam (Mount Mye)
- 61 Vangora Mines (Kerr Addison) 31 P64-36
- 62 Faro (Anvil Mining) 37 P67-40
- 63 Kirk
- 64 Little Salmon (Kerr Addison) 38 P65-19
- 65 Detour Lakes
- 66 Tantalus Butte (Yukon Coal) 88 P67-40
- 67 Five Finger Mine 62 M189
- 68 Bonanza King 42 P66-31
- 69 Canadian Canyon
- 70 Tinta Hill 35 P61-23
- 71 March (Canex) 29 P67-40
- 72 Emmons Hill area 135 M312
- 73 Laforma (Discovery Mines) 29 P67-40
- 74 Augusta 17 M214
- 75 Caribou Creek 15 M220
- 76 Vancouver Copper 31 P63-31
- 77 Brown McHade and Mount Nansen (Peso Silver Mines) 30 P67-40
- 78 Rude Creek 579 M284
- 79 Casino Silver Mines 32 P67-40
- 80 Canadian Creek 444 M284
- 81 Mile 1212 44 M267
- 82 Caribou Creek
- 83 White River 51 P67-40
- 84 Canalask (Micro group) 50 P67-40
- 85 Edith Creek
- 86 Al Creek
- 87 Steele Glacier 36 P61-23
- 88 Wellgreen (Hudson Bay M & S) 52 P67-40
- 89 Canyon Creek Copper 53 P67-40
- 90 Jacques Copper 109 M340
- 91 Granite Creek and others 113 M340
- 92 Dickson Creek 111 M340
- 93 Bullion Creek 115 M340
- 94 Alaskite Creek 112 M340
- 95 Giltana Lake 568 M284
- 96 Macks (Arctic M & E) 44 P66-31
- 97 Walsh Creek 16 M217
- 98 Leon Lake 28 M217
- 99 Boswell River 60 P66-31
- 100 Iola Mines
- 101 Tower Peak
- 102 Fox Mountain
- 103 Barite Mountain 40 P64-36
- 104 Canusa 25 P45-21
- 105 Seagull Lakes (Canol Mines)
- 106 Canol Metal Mines 41 P61-23
- 107 Cone 41 P64-36
- 108 Molly (Conwest) 45 P64-36
- 109 Cloutier Ridge
- 110 Mount Misery
- 111 Silver Key Mines (Ketz area) 56 P67-40
- 112 Conquest Joint Venture 62 P67-40
- 113 Oxmo Mining and Smelting 42 P65-19
- 114 White Creek Map 7-1960
- 115 Bruce Lake (Newmont) 42 P64-36
- 116 Hoole River (Newmont) 43 P65-19
- 117 Tintina Silver Mines 26 P63-38
- 118 Grass Lakes Map 8-1960
- 119 Mont (Liard group) 64 P67-40
- 120 North Lakes (Conwest) 49 P62-27
- 121 Fire (Fyre) Lake (Cassiar Asbestos-Atlas Expln) 59 P67-40
- 122 Pay 26 WM Nov 1966
- 123 Ris 26 WM Nov 1966
- 124 Jake 26 WM Nov 1966
- 125 Ted 26 WM Nov 1966
- 126 May 72 P66-31
- 127 Maple
- 128 Matt Berry Mines 63 P67-40
- 129 McPherson Lake
- 130 Guy
- 131 Toy
- 132 DC and BM Groups 72 P66-31
- 133 Norquest Joint Venture 62 P67-40
- 134 Hyland River Map 6-1966
- 135 Little Hyland River
- 136 Canada Tungsten (N.W.T.) 68 P67-40
- 137 Mackenzie Syndicate 46 P61-23
- 138 B. G. (Lucky Lake) 46 P61-23 and Heather group 69 P67-40
- 139 Coal River 28 P64-52
- 140 Twin Lakes 46 P61-23
- 141 MacMillan (Asarco) 72 P66-31
- 142 Mount Hundero (Francos River Syndicate) 65 P67-40
- 143 Liard Plain 28 P50-14
- 144 Kodiak and Dee 44 P65-19
- 145 Yukon Tungsten (Fiddler) 80 P66-31
- 146 Luck 31 P63-38
- 147 Rancheria River Map 10-1960
- 148 Dale Mountain 79 P66-31
- 149 Caribou Lake
- 150 Bom (Hudson Bay M & S) 76 P66-31
- 151 Logjam (Pure Silver Mines) 66 P67-40
- 152 Cone and Luck 63 P66-31
- 153 Martin
- 154 Fox (Red Mountain) 24 M203
- 155 Jubilee Mountain 142 M312
- 156 Marsh Lake 143 M312
- 157 Joe Creek
- 158 Venus and others 48 P67-40
- 159 Arctic Caribou (Big Thing) 46 P67-40
- 160 Bonanza Canyon
- 161 College Green 142 M312
- 162 Mount Stevens area 121 M312 (Tally-ho 45 P67-40)
- 163 Idaho Hill area 135 M312
- 164 Mount Bush 143 M312
- 165 Gold Hill area 123 M312
- 166 Mount Anderson area 124 M312
- 167 Yukon Antimony (Becker-Cochran) 43 P67-40 and others 132 M312
- 168 Skum Copper 45 P67-40
- 169 Mount Reid and Mascot 125 M312
- 170 Whitehorse 143 M312
- 171 Golconda 337 M284
- 172 Whitehorse Copper Belt (New Imperial Mines) 41 P67-40
- 173 Mount Ingram 136 M312
- 174 Shorty Creek 55 M268
- 175 Rex (Golden Gate Mining) 55 P67-40
- 176 Jobobo Mines 55 P67-40
- 177 Mush Creek 37 P61-23
- 178 Iron Creek 56 M268
- 179 Jarvis River (Canadian Baranca Mines) 54 P67-40
- 180 Cub (Telluride) Creek Map 1134A
- 181 Pine Lake Mining 43 P67-40
- 182 Bear Molybdenum 48 P67-40
- 183 Nordex Exploration

Notes: 497 M284 refers to page 487 of Memoir 284, Geological Survey of Canada.
B, Bulletin; EG, Economic Geology Report; P, Paper; Map, Map; all published by the Geological Survey of Canada.
24 WM Nov 1966 refers to page 24 of the Western Miner of November 1966.

LEGEND

- Showing or property
- Producing mine
- Former production
- Production planned
- Natural gas show
- Placer area with production in excess of 18,000 ounces of gold

Mineral and Metal Symbols

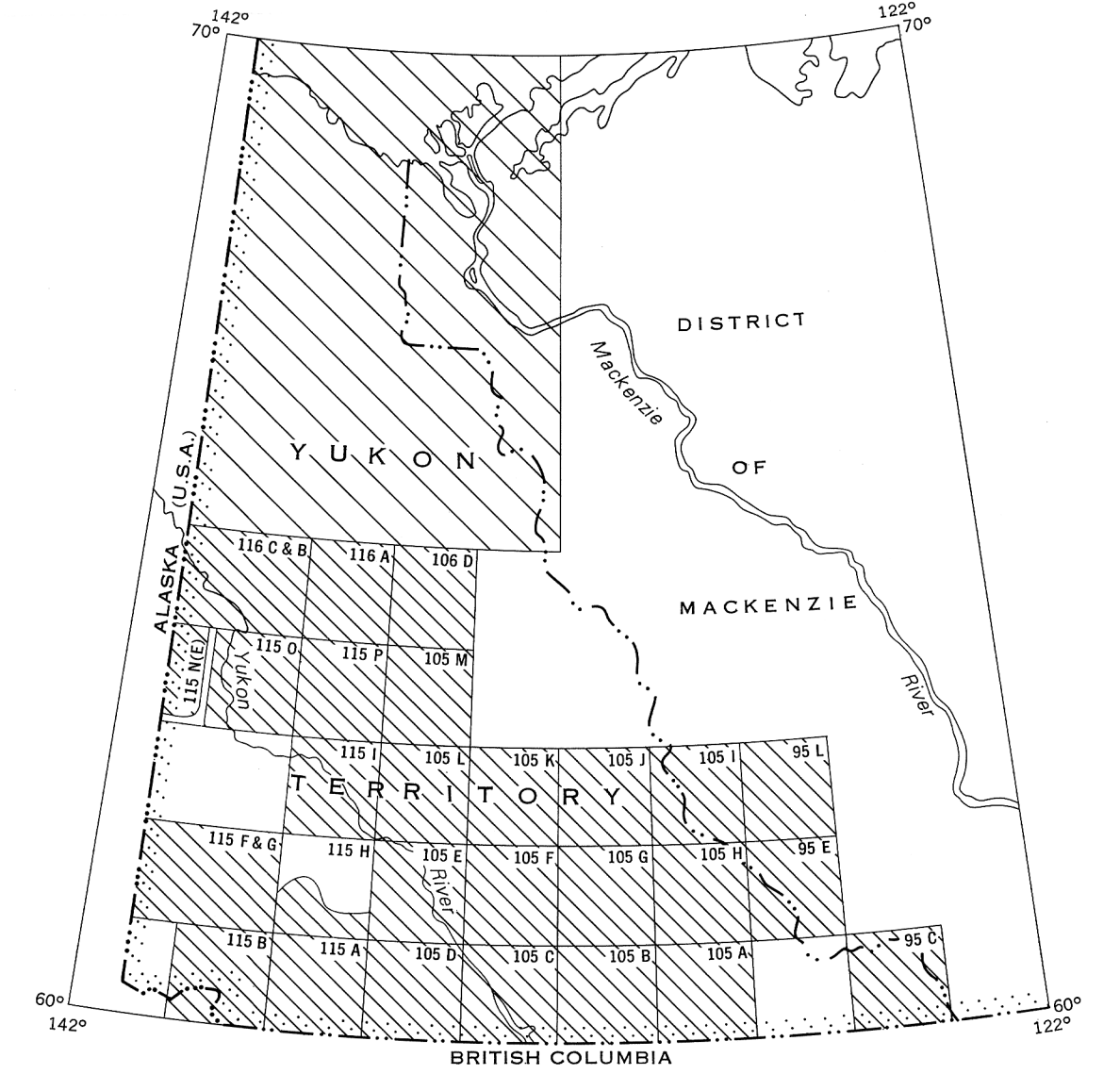
Silver Ag	Molybdenum Mo
Asbestos asb	Manganese Mn
Gold Au	Nickel Ni
Barite ba	Lead Pb
Cadmium Cd	Antimony Sb
Copper Cu	Tin Sn
Iron Fe	Tungsten W
Gypsum gyp	Zinc Zn

Compiled by L. H. Green

Geological cartography by the Geological Survey of Canada, 1968

- Road
- Railway

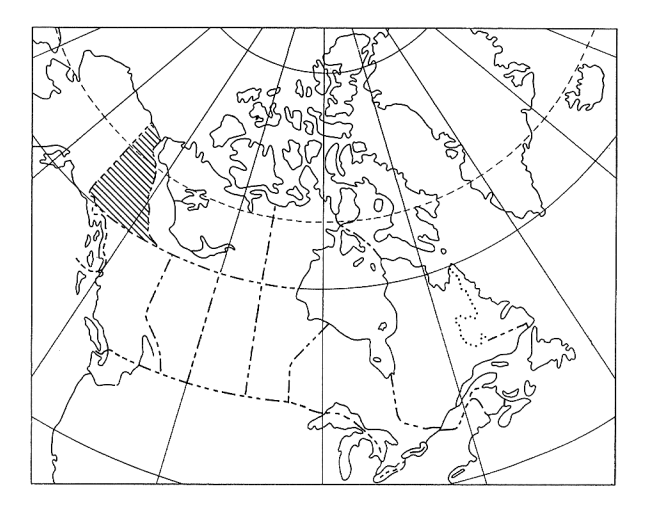
Base-map compiled and drawn by the Surveys and Mapping Branch, 1963



- 1 inch to 4 miles
- 1 inch to 16 miles (approx.) Map 10-1963
- 1 inch to 47 miles (approx.) Map 30-1963

Index to geological mapping in Yukon Territory and adjacent area

NTS Area	Name	Map Number and Reference
95 C	La Biche	Map 32-1959 in Paper 59-6 by R. J. W. Douglas and D. K. Norris
95 E	Flat River	Map 35-1964 in Paper 64-52 by H. Gabrielse, J. A. Roddick and S. L. Blusson
95 L	Glacier Lake	Map 36-1964 in Paper 64-52 (see 95E)
105 A	Watson Lake	Map 19-1966 by H. Gabrielse
105 B	Wolf Lake	Map 10-1960 by W. H. Pooler, J. A. Roddick, and L. H. Green
105 C	Toslin	Map 1125A in Mem. 326 by R. Mulligan, 1963
105 D	Whitehorse	Map 1093A in Mem. 312 by J. O. Wheeler, 1961
105 E	Laberge	Map 372A in Mem. 217 by H. S. Bostock and E. J. Lees, 1938
105 F	Quiet Lake	Map 7-1960 by J. O. Wheeler, L. H. Green, and J. A. Roddick
105 G	Finlayson Lake	Map 8-1960 by J. O. Wheeler, L. H. Green, and J. A. Roddick
105 H	Francos Lake	Map 6-1966 by S. L. Blusson
105 I	Nahanni	Map 14-1961 by L. H. Green and J. A. Roddick
105 J	Sheldon Lake	Map 12-1961 by J. A. Roddick and L. H. Green
105 K	Tay River	Map 13-1961 by J. A. Roddick and L. H. Green
105 L	Glenlyon	Map 25-1960 by R. B. Campbell
105 M	Mayo	Map 890A by H. S. Bostock, 1947
106 D	Nash Creek	Map 15-1962 in Paper 62-7 by L. H. Green and J. A. Roddick
115 A	Dezadeash	Map 1019A in Mem. 268 by E. D. Kindle, 1953
115 B	Kaskawishsh	Map 1134A by J. O. Wheeler, 1963
115 F & G	Kluane	Map 1177A in Mem. 340 by J. E. Muller
115 H	Aishihik Lake	Map 192A (part of area) in Summ. Rept. 1926, pt. A.
115 I	Carmacks	Map 340A in Mem. 189 by H. S. Bostock, 1936
115 N (E)	Sixty Mile-Ladue	Map 1812 (part of area) in Mem. 123 by W. E. Cockfield, 1921
115 O	Ogilvie	Map 711A by H. S. Bostock, 1942
115 P	McQuesten	Map 1143A by H. S. Bostock, 1964
116 A	Larsen Creek	Map 14-1962 in Paper 62-7 (see 106 D)
116 B & C	Dawson	Map 13-1962 in Paper 62-7 (see 106 D)

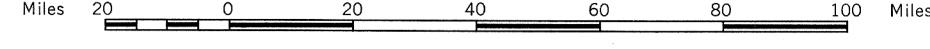


INDEX MAP

Figure 1. Mineral showings and properties of Yukon Territory.

SCALE 1:2,000,000

1 inch equals approximately 32 miles



To accompany GSC Paper 67-26 by L. H. Green

This document was produced by scanning the original publication. Ce document est le produit d'une numérisation par balayage de la publication originale.

Figure 1