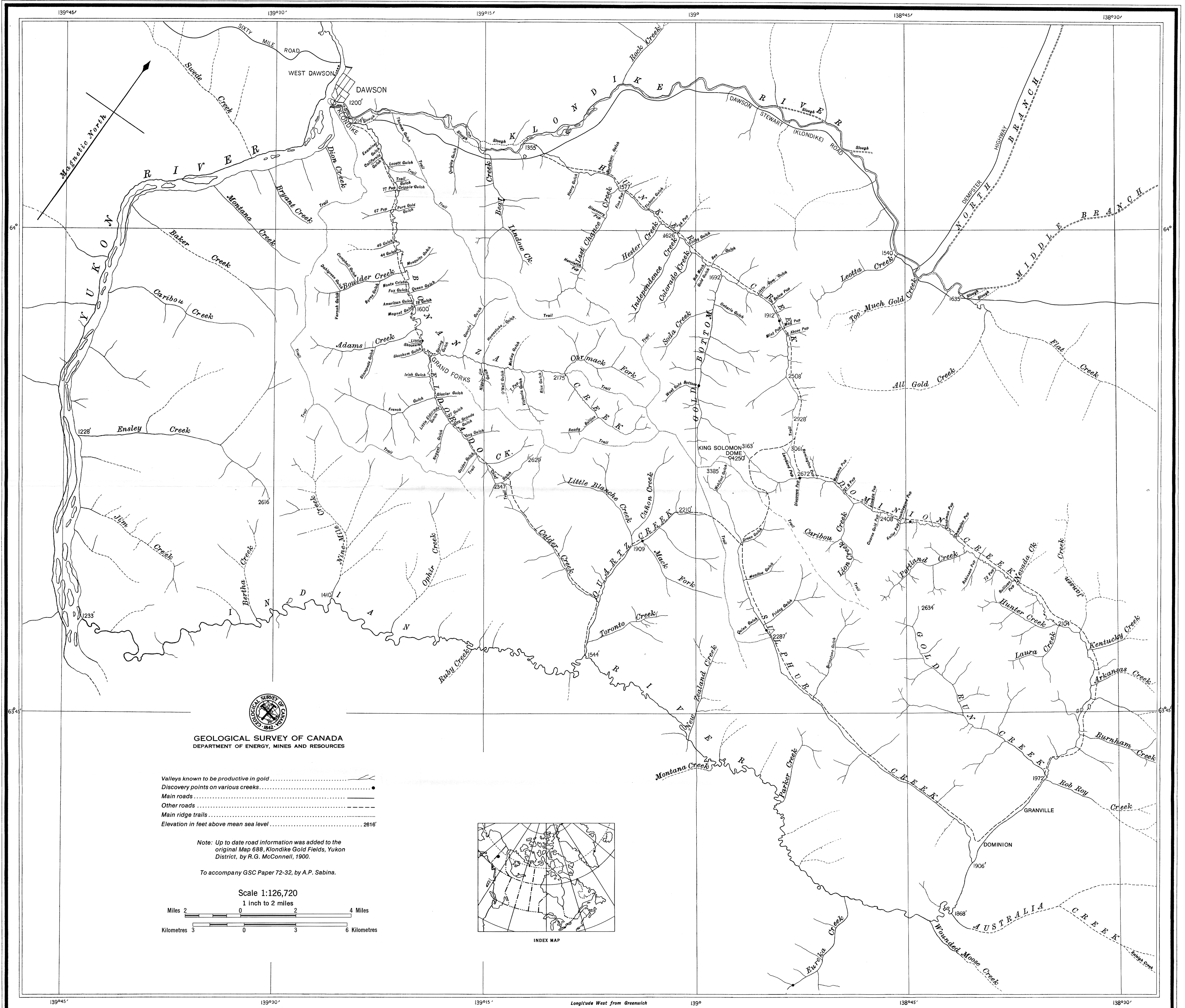


Geological Survey of Canada

GEORGE M. DAWSON, CMG, LL.D., F.R.S., DIRECTOR

1900

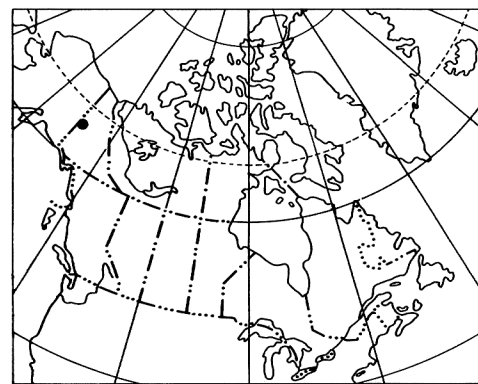



GEOLOGICAL SURVEY OF CANADA
DEPARTMENT OF ENERGY, MINES AND RESOURCES

- Valleys known to be productive in gold
- Discovery points on various creeks
- Main roads
- Other roads
- Main ridge trails
- Elevation in feet above mean sea level

Note: Up to date road information was added to the original Map 688, Klondike Gold Fields, Yukon District, by R.G. McConnell, 1900.

To accompany GSC Paper 72-32, by A.P. Sabina.



INDEX MAP

Map 8. Klondike Gold Fields 1900, Yukon Territory

This document was produced by scanning the original publication.

Ce document est le produit d'une numérisation par balayage de la publication originale.

C. O. Senécal, B. A. Sc., Chief Draughtsman. Compiled and drawn by J. F. E. Johnston, from surveys by Topographical Survey Branch, Dept. of the Interior, and by J. F. E. Johnston, Geological Survey Dept.

Published 1973
Printed by the Surveys and Mapping Branch