

Figure 17. Sample locations for gold analyses and chemical analyses, District of Keewatin

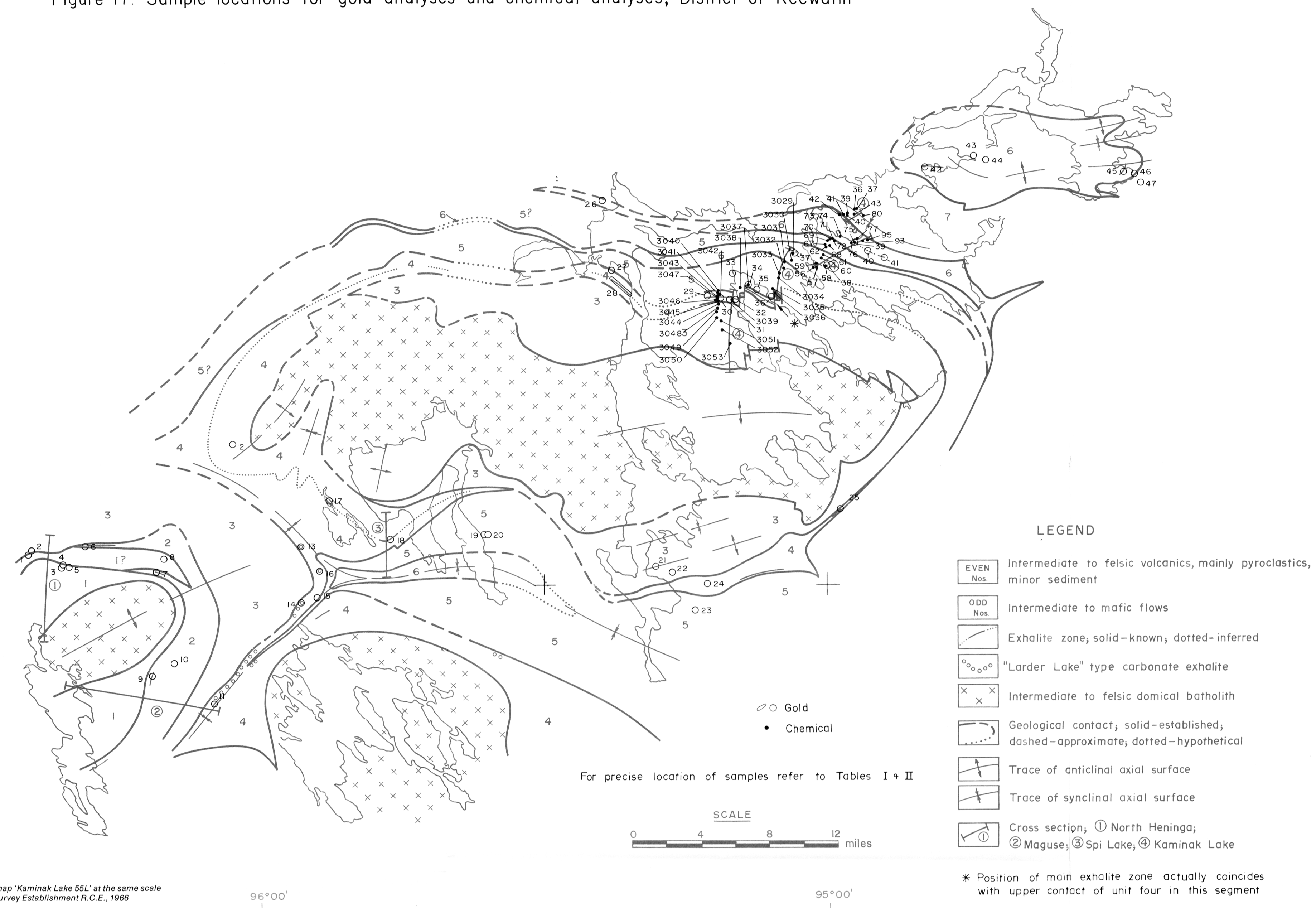


Figure 8. Generalized aeromagnetic map, Spi Lake area, District of Keewatin

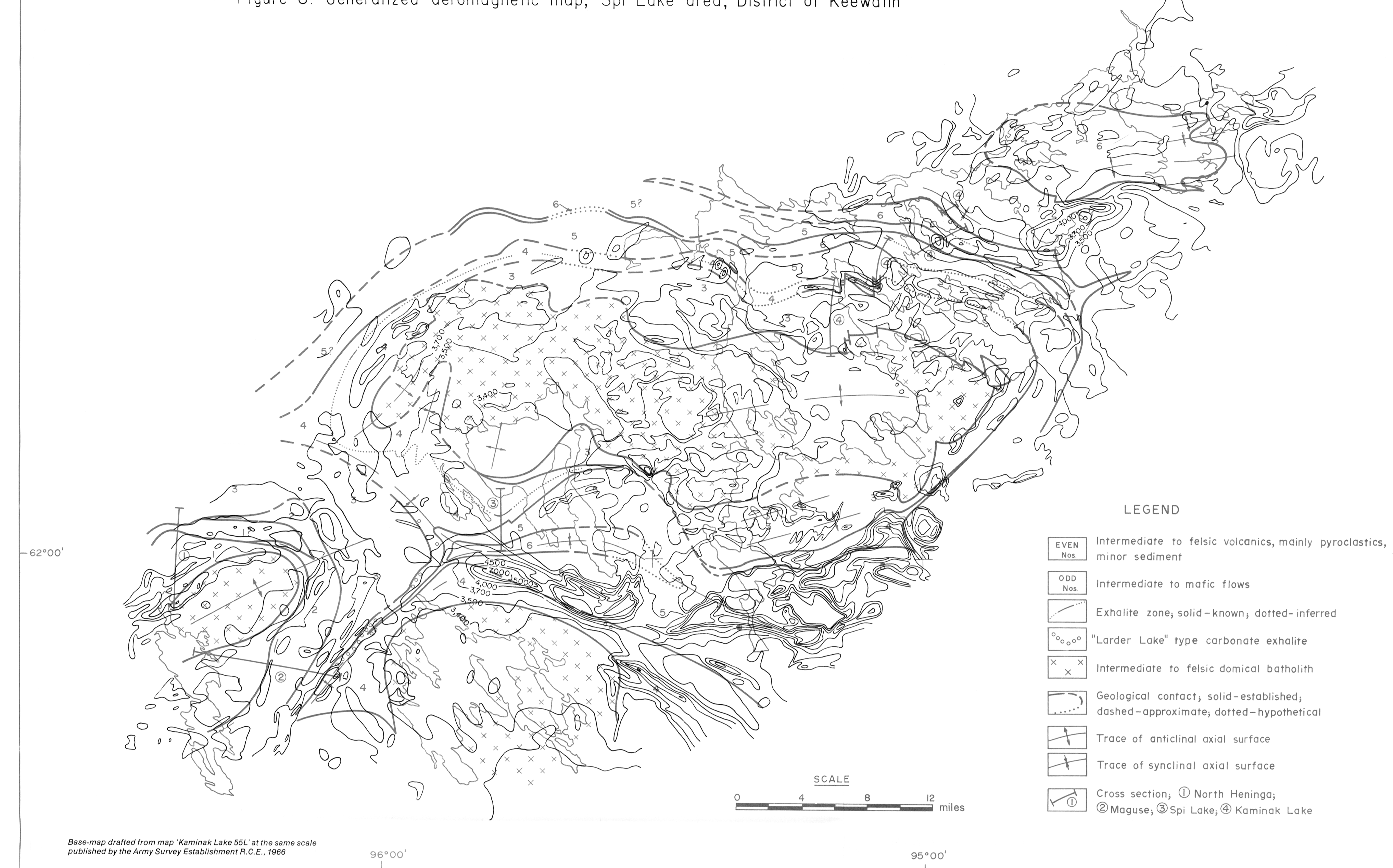


Figure 4. Selected glacial features showing ice-flow directions, Spi Lake area, District of Keewatin

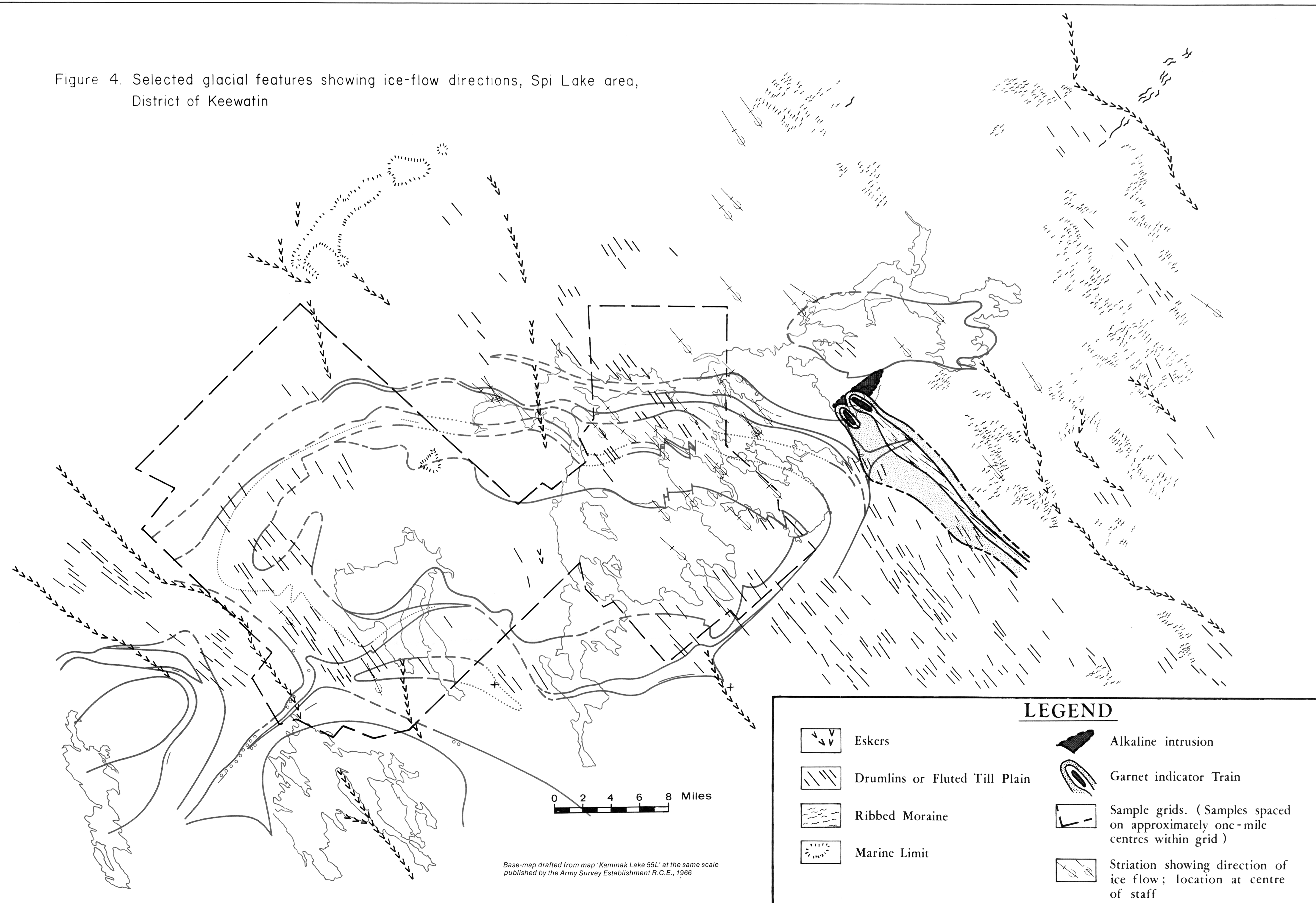


Figure 3. Simplified geological map, eastern Rankin Inlet-Ennadai belt, District of Keewatin

