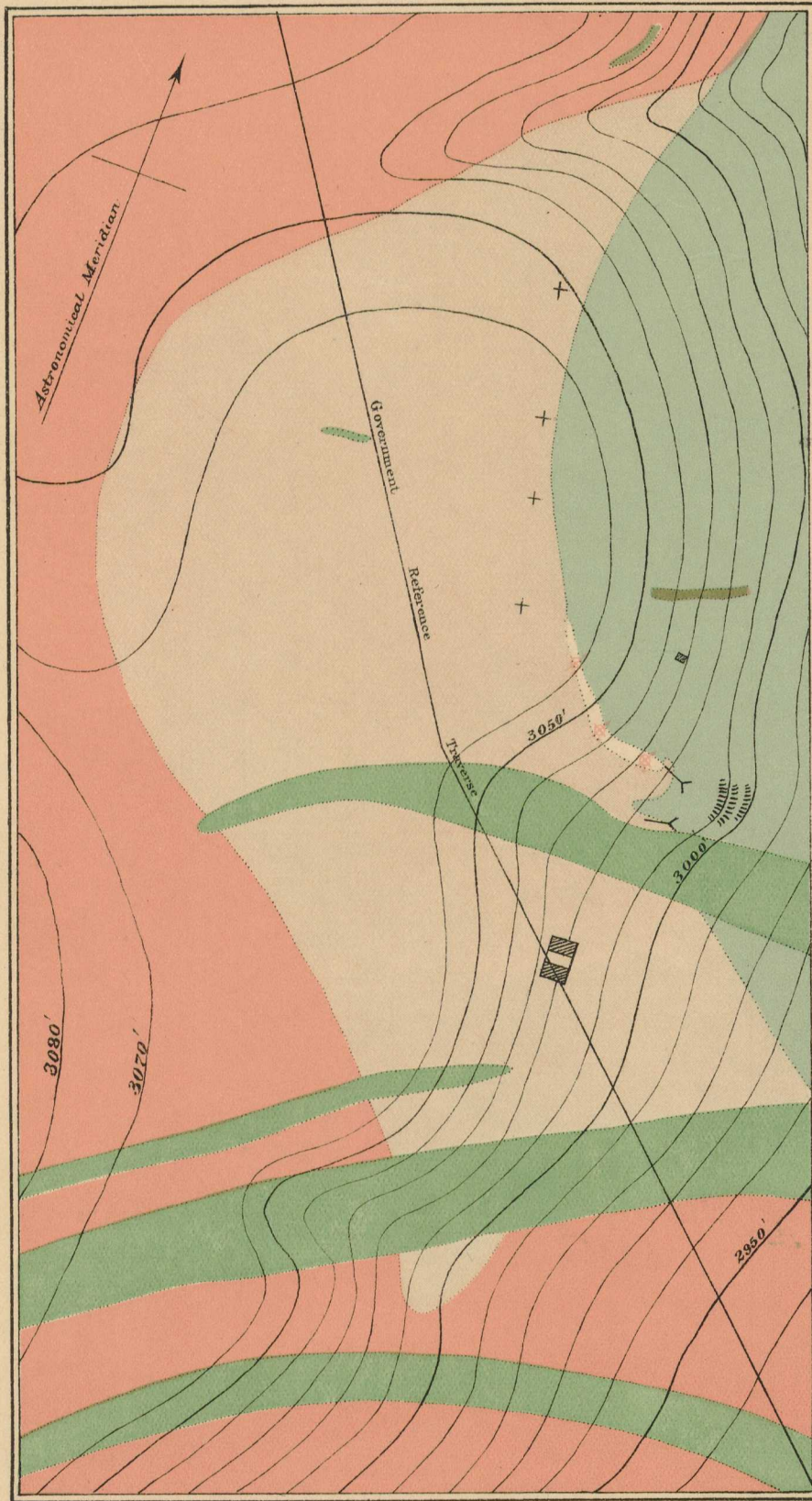









CANADA
 DEPARTMENT OF MINES
 GEOLOGICAL SURVEY BRANCH



Index

-  Porphyrite dike
-  Granitic dike
-  Granite
-  Limestone
-  Altered granitic rocks
-  Cupiferous magnetite
-  Prospect


Contour interval 10 feet

No. 1044
 SURFACE AT ARCTIC CHIEF MINE

Whitehorse Copper Belt, Yukon.

To illustrate Report by
 R. G. MCCONNELL, B.A.

Scale 160 feet to 1 inch



This map has been reprinted from a scanned version of the original map
 Reproduction par numérisation d'une carte sur papier