
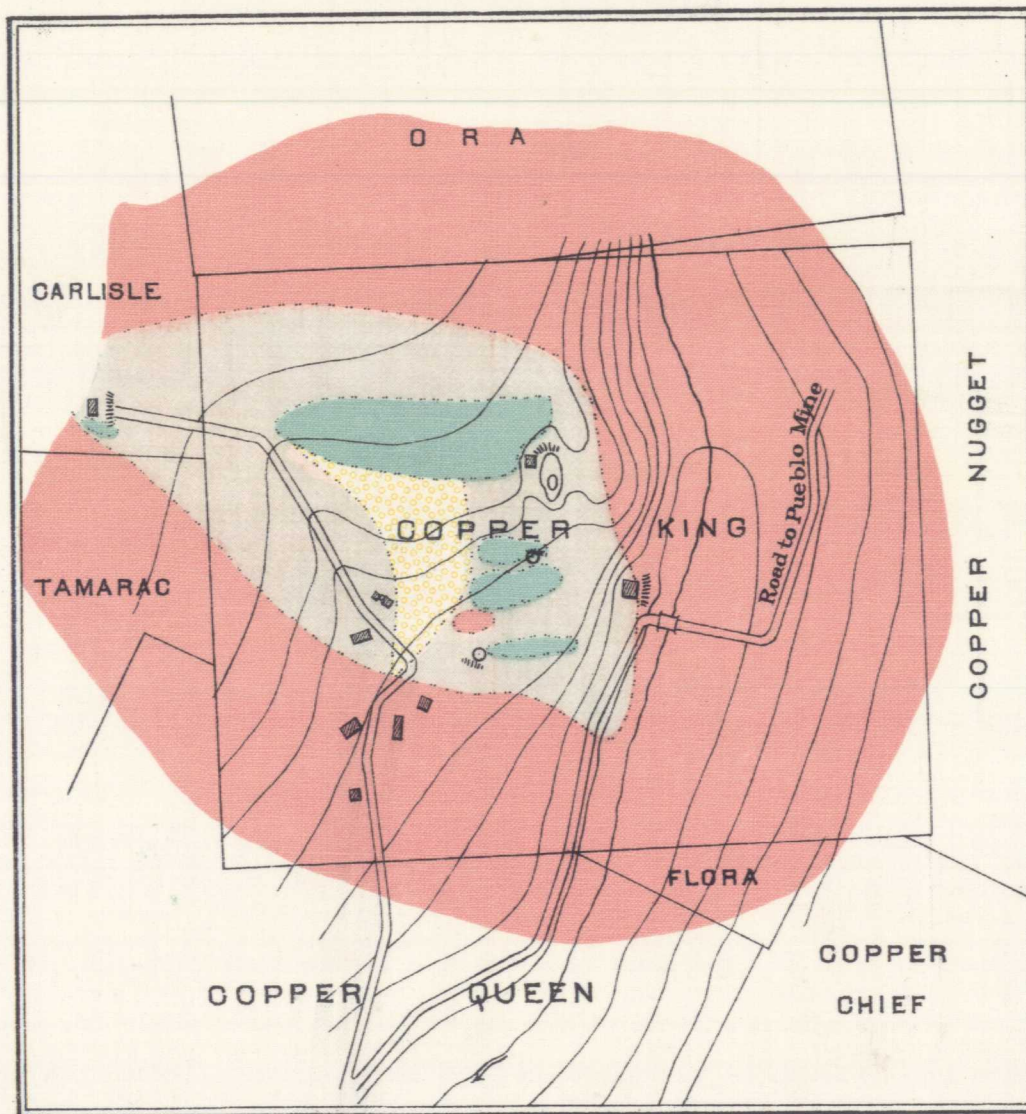


CANADA
DEPARTMENT OF MINES
GEOLOGICAL SURVEY BRANCH



Contour interval 20 feet


SURFACE AT COPPER KING MINE

No. 1047

Whitehorse Copper Belt, Yukon.

To illustrate Report by
R. G. McCONNELL, B.A.

Scale 400 feet to inch



NOT TO BE TAKEN FROM LIBRARY
NE PAS SORTIR DE LA BIBLIOTHÈQUE



1047

1909

Whitehorse (Copper King)

5.1.11

A, P-D.