









CANADA  
 DEPARTMENT OF MINES  
 GEOLOGICAL SURVEY BRANCH



Index

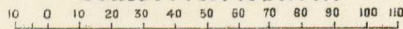
-  *Rocks concealed by drift*
-  *Porphyrite dike*
-  *Hornblende-granite, etc.*
-  *Limestone*
-  *Hematite*
-  *Open-cut*
-  *Mine tramways*

No. 1049

Surface  
**PUEBLO MINE**  
 Whitehorse Copper Belt, Yukon.

To illustrate Report by  
 R. G. McCONNELL, B.A.

Scale 60 feet to 1 inch



This map has been reprinted from a scanned version of the original map  
 Reproduction par numérisation d'une carte sur papier