

Map of the
 AURIFEROUS GRAVELS
 ON
BONANZA AND HUNKER CREEKS
 KLONDIKE MINING DISTRICT, Y.T.

To illustrate report by
 R. C. MCCONNELL, B.A.
 1908.

Scale 2640 feet (40 chains) to 1 inch = $\frac{1}{1000}$
 2000 0 1000 2000 3000 4000 5000 6000 7000 8000 9000 10000
 feet

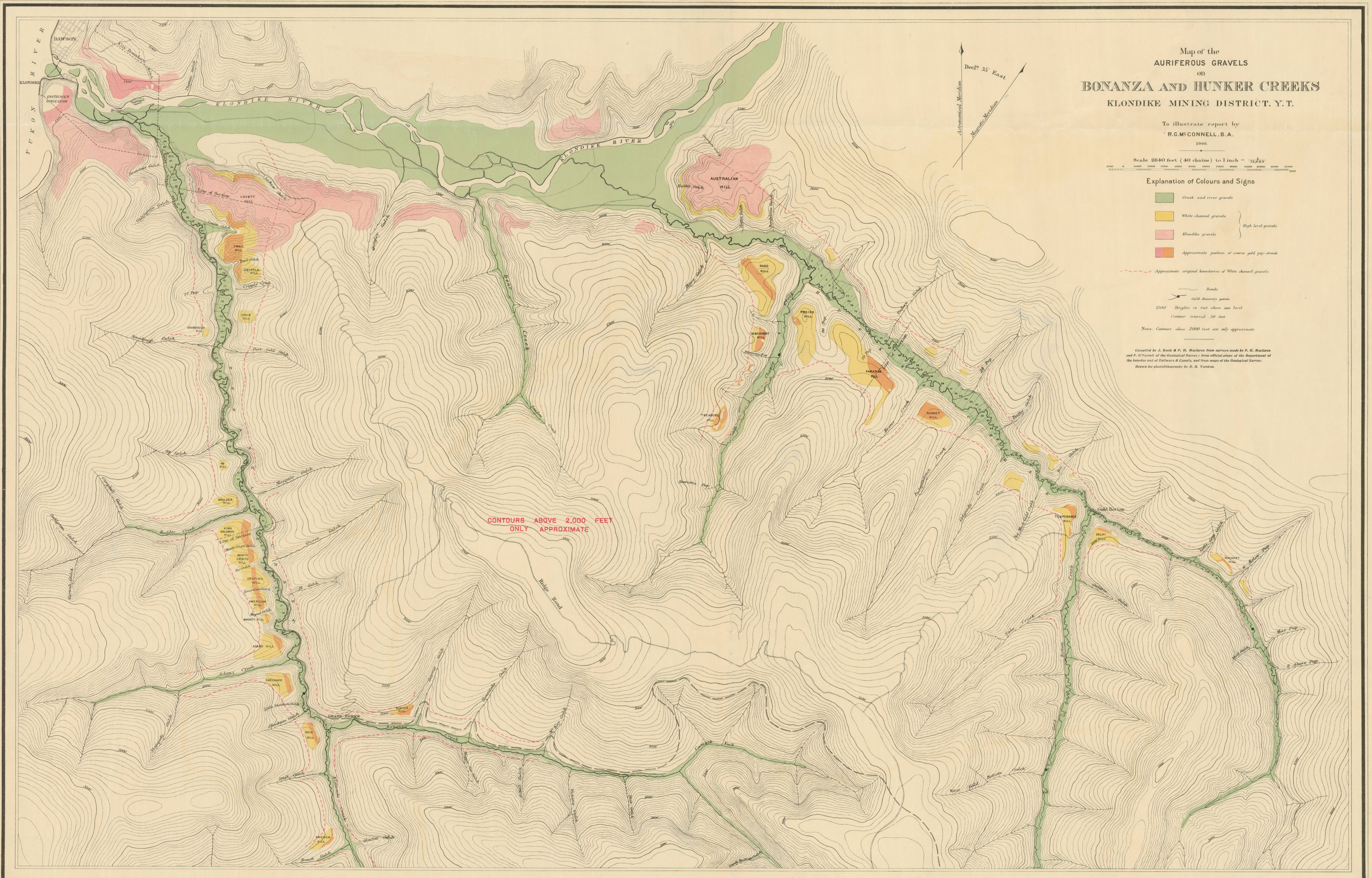
Explanation of Colours and Signs

- Creek and river gravels
 - White channel gravels
 - Klondike gravels
 - Approximate position of coarse gold pay-streak
- } High level gravels
- Approximate original boundaries of White channel gravels

- Hands
- Gold discovery points
- 1500' Heights in feet above sea level
- Contour interval 50 feet


Note: Contours above 2000 feet are only approximate.

Compiled by J. Keble & P. H. Maclean from surveys made by P. H. Maclean and E. C. Powell of the Geological Survey from official maps of the Department of the Interior and of Railways & Canals, and from maps of the Geological Survey. Drawn in photolithography by R. H. Yostan.

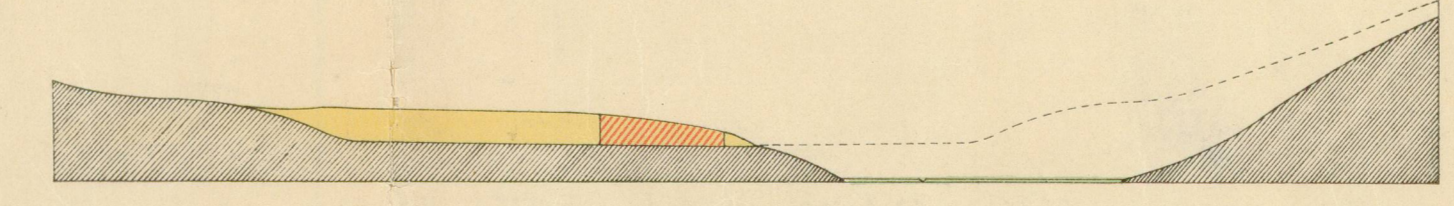


C. O. Senechal, B.A.Sc., Geographer and Chief Draughtsman.

No 1011
 Price 10¢



SECTION ACROSS BONANZA VALLEY AT LOVETT HILL
 Scale 1000 feet to 1 inch.



SECTION ACROSS BONANZA VALLEY AT KING SOLOMON HILL
 Scale 1000 feet to 1 inch.



SECTION ACROSS HUNKER VALLEY AT PARADISE HILL
 Scale 1000 feet to 1 inch.

This document was produced by scanning the original publication.
 Ce document est le produit d'une numérisation par balayage de la publication originale.