


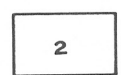
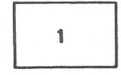









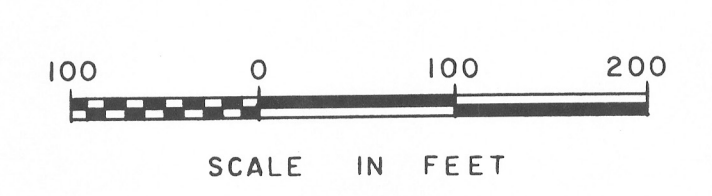


LEGEND

- QUATERNARY**
-  ALLUVIUM: silt, sand, gravel, boulders up to 12 inches
 -  TALUS
 -  TILL
- PALAEOZOIC**
-  LIMESTONE, CONGLOMERATE, SANDSTONE, MINOR SHALE
 -  ANDESITE, RHYOLITE
- Fault 
- Jointing 
- Schistosity 
- Bedding 
- Edge of outcrop 
- Geological boundary (approximate) 
- Swamp 
- Frozen ground encountered within 12 inches of ground surface (July 22, 1961) 
- Proposed bore hole  PBH-5
- Magnetic declination 32° 27' E. (approximate)



MACKENZIE RIVER DRAINAGE BASIN
 SITE NO. 3
 LOWER CANYON DAM SITE,
 FRANCES RIVER
 TO ACCOMPANY TOPICAL REPORT NO. 41
 GEOLOGY BY E.B. OWEN, 1961