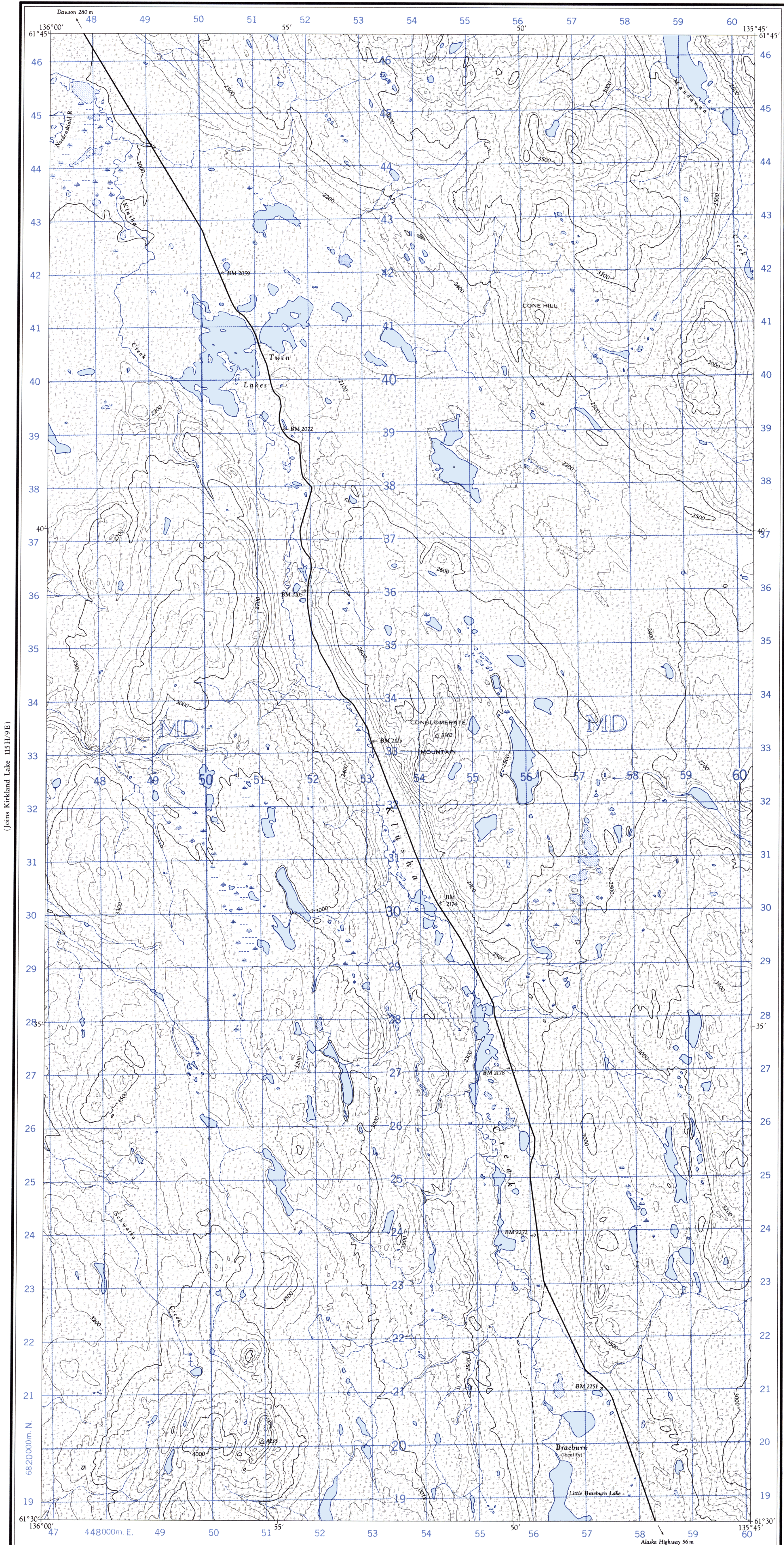


Refer to this map as: 105E/12W EDITION 1 ASE SERIES A 722



Compiled, 1962, by the SURVEYS AND MAPPING BRANCH, DEPARTMENT OF MINES AND TECHNICAL SURVEYS. from air photographs taken in 1948 and 1954. Printed 1963.

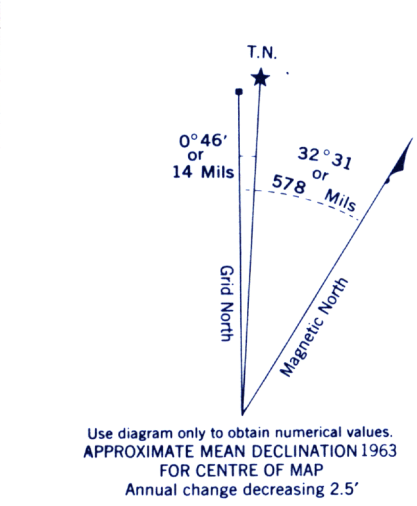

(Joins Braeburn Lake 105 E/5 W)

Compilée en 1962, par la DIRECTION DES LEVÉS ET DE LA CARTOGRAPHIE, MINISTÈRE DES MINES ET DES RELEVÉS TECHNIQUES, d'après les photographies aériennes prises en 1948 et 1954. Imprimée en 1963.

TWIN LAKES YUKON TERRITORY

Ces cartes sont en vente au Bureau de distribution des cartes, ministère des Mines et des Relevés techniques, Ottawa.

Copies may be obtained from the Map Distribution Office, Department of Mines and Technical Surveys, Ottawa.

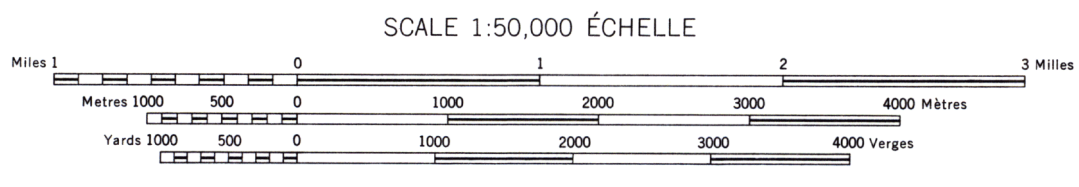


Use diagram only to obtain numerical values. APPROXIMATE MEAN DECLINATION 1963 FOR CENTRE OF MAP Annual change decreasing 2.5'

Table with grid zone designation (BV) and 100,000 M. square identification (MD). Includes an example for a point named 'ROCK' with grid coordinates and military grid reference.

ONE THOUSAND METRE UNIVERSAL TRANSVERSE MERCATOR GRID ZONE 15

Legend for roads and routes, including symbols for all-weather roads, dry weather, cart tracks, trails, railways, and power lines.



CONTOUR INTERVAL 100 FEET Elevations in Feet above Mean Sea Level North American Datum 1927 Transverse Mercator Projection

MAGNETIC DECLINATION 31°45' EAST AT CENTRE OF MAP 1963 Annual change (decreasing) 3.2'

Legend for buildings, schools, churches, lighthouses, rivers, streams, lakes, marshes, and depressions.

ÉQUIDISTANCE DES COURBES: 100 PIEDS Élévations en pieds au-dessus du niveau moyen de la mer Réseau géodésique nord-américain unifié (1927) Projection transverse de Mercator

DÉCLINAISON MAGNÉTIQUE AU CENTRE DE LA FEUILLE EN 1963: 31°45' EST Variation annuelle (décroissante) 3.2'

Some names on this map are not yet official. Corrections or additions are invited by the Surveys and Mapping Branch.

Certains noms inscrits sur cette carte ne sont pas encore officiels. La Direction des levés et de la cartographie saurait être au public de lui signaler corrections et additions.