

LEGEND - LÉGENDE

Legend table with two columns: English and French descriptions of symbols for roads, railways, bridges, buildings, boundaries, and terrain features.

Table showing grid zone designations and 100 000 m square identifications for the 9V and WV zones.

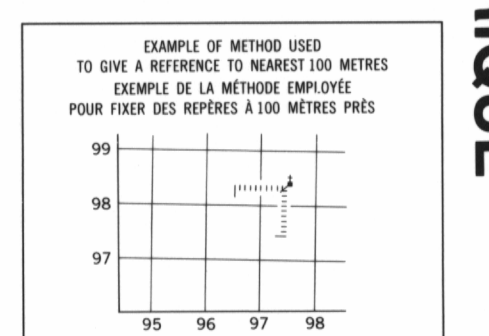
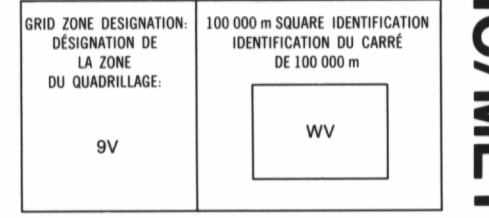


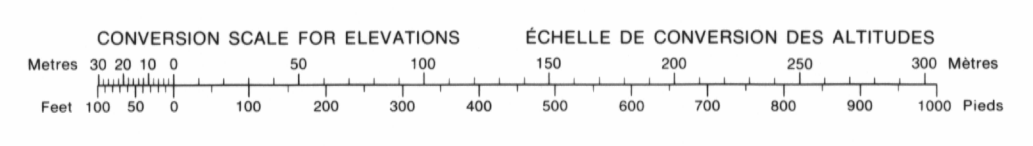
Table showing revision information for the map, including grid zone designations and 100 000 m square identifications.

REFERENCE POINT CHURCH - ÉGLISE (as above) (ci-dessus) EASTING: Read number on grid line immediately to left of point. ARABIC: Note the number of the line of the grid immediately to the left of the point. Estimate tenths of a square from this line eastward to point. Estimate the number of tenths of the grid between this line and the point in direction east. NORTHING: Read number on grid line immediately below point. ARABIC: Note the number of the line of the grid immediately below the point. Estimate tenths of a square from this line northward to point. Estimate the number of tenths of the grid between this line and the point in direction north. GRID REFERENCE: 942 RÉFÉRENCE AU QUADRILLAGE: 975984 Nearest similar grid reference 100 000 metres. La prochaine référence similaire est à 100 000 mètres.

Table showing grid zone designations and 100 000 m square identifications for the 105 P/2, 105 P/1, 95 M/4, 105-1/15, 105-1/16, 95 L/13, 105-1/10, 105-1/9, and 95 L/12 zones.

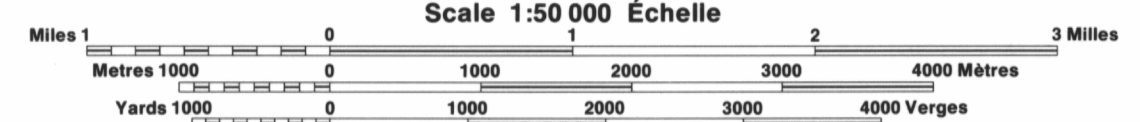
ONE THOUSAND METRE UNIVERSAL TRANSVERSE MERCATOR GRID ZONE 9 QUADRILLAGE DE MILLE MÈTRES TRANSVERSE UNIVERSEL DE MERCATOR

The 1983 MAGNETIC BEARING is 32°30' (57.8 mis) EAST OF GRID NORTH. ANNUAL CHANGE DECREASING 9.1'. GRID NORTH is 0°40' (12 mis) EAST OF TRUE NORTH for centre of map. Le RÉFÉRENCE MAGNÉTIQUE en 1983 est à 32°30' (57.8 mis) à l'EST du NORD DU QUADRILLAGE. VARIATION ANNUELLE DÉCROISSANTE 9.1'. NORD DU QUADRILLAGE est à 0°40' (12 mis) à l'EST du NORD GÉOGRAPHIQUE au centre de la carte.



PRODUCED BY THE SURVEYS AND MAPPING BRANCH, DEPARTMENT OF ENERGY, MINES AND RESOURCES. OTTAWA, PUBLISHED IN 1983. COPIES MAY BE OBTAINED FROM THE CANADA MAP OFFICE, DEPARTMENT OF ENERGY, MINES AND RESOURCES, OTTAWA, OR YOUR NEAREST MAP DEALER. © 1983 HER MAJESTY THE QUEEN IN RIGHT OF CANADA, DEPARTMENT OF ENERGY, MINES AND RESOURCES.

ELEVATIONS IN METRES ABOVE MEAN SEA LEVEL CONTOUR INTERVAL 20 METRES NORTH AMERICAN DATUM 1927 TRANSVERSE MERCATOR PROJECTION



DISTRICT OF MACKENZIE NORTHWEST TERRITORIES Scale 1:50 000 Échelle

ALTITUDES EN MÈTRES ÉQUIDISTANCE DES COURBES 20 MÈTRES SYSTÈME DE RÉFÉRENCE GÉODÉSIQUE NORD-AMÉRICAIN 1927 PROJECTION TRANSVERSE DE MERCATOR

POUR TOUT RENSEIGNEMENT CONCERNANT LES RÉPÈRES ET BORNES ALTIMÉTRIQUES, S'ADRESSER AUX LEVÉS GÉODÉSQUES, DIRECTION DES LEVÉS ET DE LA CARTOGRAPHIE, OTTAWA.

ÉTABLI PAR LA DIRECTION DES LEVÉS ET DE LA CARTOGRAPHIE, MINISTÈRE DE L'ÉNERGIE, DES MINES ET DES RESSOURCES, OTTAWA, PUBLIÉE EN 1983. CES CARTES SONT EN VENTE AU BUREAU DES CARTES DU CANADA, MINISTÈRE DE L'ÉNERGIE, DES MINES ET DES RESSOURCES, OTTAWA, OU CHEZ LE Vendeur LE PLUS PRÈS. © 1983 SA MAJESTÉ LA REINE DU CHEF DU CANADA, MINISTÈRE DE L'ÉNERGIE, DES MINES ET DES RESSOURCES.

PROVISIONAL PRINT IMPRESSION PROVISOIRE

INFORMATION CONCERNING BENCH MARKS AND HORIZONTAL SURVEY MONUMENTS CAN BE OBTAINED FROM GEOLOGIC SURVEY, SURVEYS AND MAPPING BRANCH, OTTAWA.